

# Canadian Badlands



2020 DIGITAL EXPERIENCE GUIDE



# WELCOME TO THE CANADIAN BADLANDS!

*Must-see is just a short drive away...*

Seventy-five million years ago, when dinosaurs walked the earth, southern Alberta was a subtropical paradise of towering redwoods and giant ferns. Today, fertile plains suddenly drop away into a world of multi-hued canyons and wind-sculpted hoodoos. Spanning east from Drumheller to the Saskatchewan border and south to the United States, this region is known as the Canadian Badlands. It is home to the largest deposits of dinosaur bones in the world.

At the southeast end of the badlands, the Cypress Hills rise 600 metres above the plains like a vast layer cake of sedimentary rock. An astonishing diversity of plants and animals make their home in the grasslands, forests and wetlands of these high, lush plateaus. The Milk River Natural Area to the south of these hills preserves wild prairie in the same undisturbed state as when the buffalo roamed.

The Canadian Badlands were named by early French explorers who termed their steep-sloped mesas (flat-topped mountains) and deep, winding gullies as “bad lands to cross.” Don’t miss a chance to explore this otherworldly landscape!

Ride a vintage steam train, or dance under the northern lights. Explore an abandoned coal mine or dig for fossils. Take a river boat ride, interpret ancient petroglyphs, shop for local art, or camp in comfort. Live the cowboy life, feel the need for speed, hike through the hoodoos, or hug your kids by a crackling campfire. Or just lie back, relax, and take in the scenery...

The Canadian Badlands are full of one-of-a-kind stories, characters, and attractions just waiting to be experienced...

*Isn't it time you visited the Canadian Badlands?*

CYPRESS HILLS INTERPROVINCIAL PARK



# VISITOR INFORMATION

## *Things to know before you visit us*

### COVID-19

Due to the COVID-19 pandemic, we recommend that you contact businesses, attractions and areas of interest prior to planning your visit, as operations and hours may be affected.

### TIME ZONE

Mountain Daylight Time (GMT-6)

### WEATHER & CLIMATE

Alberta is a four-season destination. Our province is ranked number one by Environment Canada for having the most comfortable weather overall in Canada.

Some of our attractions are open seasonally. Please check listing details later in this guide.

### SUNSHINE

Alberta has the highest number of sunny days in Canada with 312 annually.

### AVERAGE TEMPERATURES

Summer: daytime highs are normally 20 to 25°C (68 to 77°F) but can reach the mid to upper 30s (90s). Winter: in the coldest months of the year, January and February, daytime temperatures range from -5 to -15°C (23 to 5°F). They can drop as low as -30 to -40°C (-22 to -40°F) for short periods of time.

### PRECIPITATION

Annual precipitation in Alberta averages 30-60 cm (12-24 in). In the winter, the ski resorts of the Canadian Rockies can see up to 9 m (30 ft) of snowfall between November and April.

### ALBERTA WEATHER CONDITIONS Website

### ALBERTA ROAD CONDITIONS Website



CYPRESS HILLS INTERPROVINCIAL PARK

Be prepared and AdventureSmart!  
[adventuresmart.ca](https://adventuresmart.ca)



# TRAVELING IN THE CANADIAN BADLANDS

## DISTANCES TO MAJOR CENTRES

### FROM REGINA to:

**Brooks, AB** – 5 h 35 min (570.7 km) via TC Hwy 1

**Drumheller, AB** – 6 h 39 min (666.8 km) via SK-11 N and AB-9 W

**Medicine Hat, AB** – 4 h 32 min (465.8 km) via TC Hwy 1

### FROM SASKATOON to:

**Brooks, AB** – 5 h 3 min (485.3 km) via SK-7 W

**Drumheller, AB** – 4 h 58 min (478.1 km) via SK-7 W and AB-9 W

**Medicine Hat, AB** – 4 h 48 min (455.1 km) via SK-7 W

### FROM CALGARY to:

**Brooks, AB** – 1 h 56 min (190.1 km) via TC Hwy/AB-1 E

**Drumheller, AB** – 1 h 29 min (135.2 km) via AB-9 E

**Medicine Hat, AB** – 2 h 51 min (293.8 km) via TC Hwy/AB-1 E

### FROM EDMONTON to:

**Brooks, AB** – 4 h 23 min (423.9 km) via AB-855 S and AB-36 S

**Drumheller, AB** – 3 h (281.5 km) via AB-21 S and AB-56 S

**Medicine Hat, AB** – 5 h 17 min (527.6 km) via AB-36 S

## U.S. BORDER CROSSINGS

### Sweetgrass, MT/Coutts, AB:

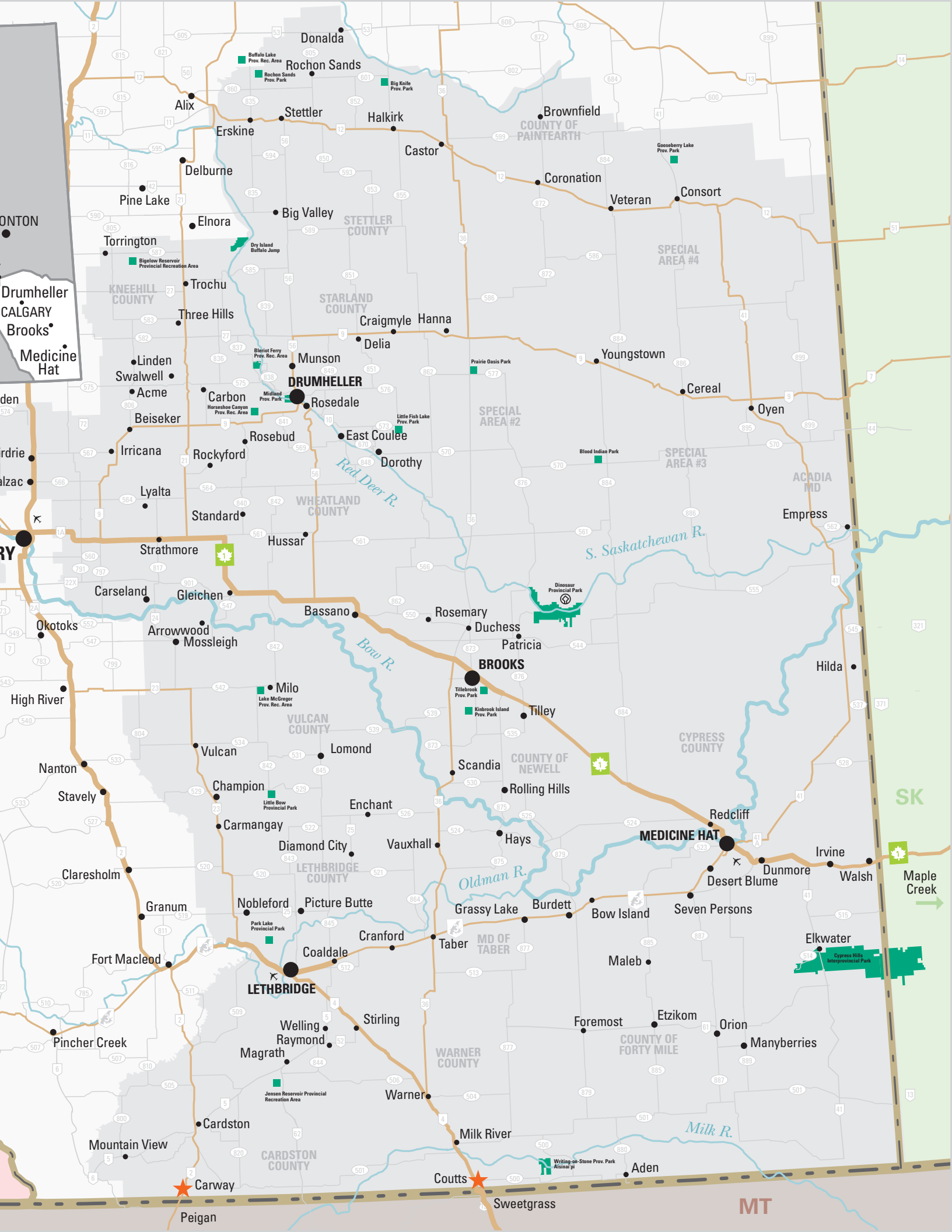
US Interstate 15 / AB Hwy 4 ★

### Peigan, MT/Carway, AB:

US Interstate 15 / AB Hwy 4 ★









# PRIDE AND RESPECT in the CANADIAN BADLANDS

*Everyone has a story worth listening to, and every patch of dirt has value. It's up to us to ask questions, listen, and leave this world better than we found it. That doesn't take grand gestures – it simply takes a lifetime of small acts.*

One of my biggest fears as a father is whether I'm able to pass my values onto my children. Do they care what I'm saying? Am I living these lessons to the best of my ability? Am I even making sense when I speak? Who else is out there sharing less impactful lessons with them?

So after an epic summer spent road tripping to Los Angeles, water skiing in Alberta and roasting hot dogs over open fires seemingly everywhere under the sun, I wanted to slow down and show my two kids what pride and respect looks like. We did that in the Canadian Badlands.

DINOSAUR PROVINCIAL PARK

Keen to try this adventure  
with your family? Visit  
[canadianbadlands.com/plan-a-trip](https://canadianbadlands.com/plan-a-trip)



## DINOSAUR PROVINCIAL PARK

Situated in the rugged Red Deer River Valley 200 kilometers East of Calgary, Dinosaur Provincial Park is a UNESCO World Heritage Site and one of the richest dinosaur fossil beds in the world. After driving along the Canadian plains wondering when you'll see your next tree, the entry into the valley is a stunning surprise. For as far as you can see are hoodoos and canyons.

After driving into the valley, we stopped in at the Cretaceous Cafe to register our campsite. Next to the cafe was a log cabin originally owned by a pioneer by the name of John Ware. Mr. Ware began his life as a slave in the United States. Over the years he made his way north, eventually crossing the border while working a cattle drive. While living in the area, Mr. Ware built a successful ranch, raised a family and was a well-respected member of the community. Pioneer stories are full of hardships and uncertainty. The hardships faced by an American slave in Canada were even more significant.

Much of the park is a protected heritage reserve that is off-limits to unauthorized visitors. The fragile ecosystem, combined with the potential of finding dinosaur fossils demands respect from campers. Near our campsite, we found some well-marked trails through the hoodoos. We treaded lightly, even there, respecting this delicate, beautiful natural environment. At the end, we were rewarded with more stunning valley views.

We spent the rest of the night around the campfire, readying ourselves for tomorrow's destination: Blackfoot Crossing Historical Park.

## ROSEMARY

There's a small village called Rosemary between Dinosaur Provincial Park and Blackfoot Crossing. The wide main street has a large Canadian flag painted on it, it is home to a bakery that shouldn't be missed, and you can play a round of frisbee golf right through town!

The Little Teapot Bakery makes wonderful handmade pastries and sausage rolls, great for a light lunch. Prior to beginning this trip, I spoke with the baker, Jimmy, and asked if he would make me some bannock dough. He happily obliged.

As we were in Rosemary, we took the opportunity to break up our short trip by

playing a round of frisbee golf on the village course! By sheer luck, we ended up sharing the course with Rosemary's Mayor, and Chief Administrative Officer. In fact, in a perfect scene of small town hospitality, the village Chief Administrative Officer was helping the bakery by picking a couple weeds out of their very pretty front flower bed. It's always fun to share a course with royalty!

Discs were available to rent or purchase at the Little Teapot Bakery.

## BLACKFOOT CROSSING HISTORICAL PARK

The Blackfoot Crossing museum building is a striking architectural representation of a traditional blackfoot teepee village, perched on the edge of a valley in the Siksika Nation. Walking in, you can see through the building and into the valley below through a wall of glass.

The museum tour begins with a ten minute optional video explaining Blackfoot history, current cultural and economic initiatives, and how the proud Siksika Nation is preparing itself for the future. You hear about the importance of maintaining culture from young tribe members, and you hear about the importance of respect for the land from elders.

In particular, one elder explains that when she was a child picking berries, she was taught not to break the branches. For if the branches broke, there would be less berries next year. If enough branches were broken, it would have been catastrophic. Respect for the environment is as practical as it is cultural or spiritual.

A centerpiece of the museum is the Indian Act, which was a consolidation of earlier treaties signed by different First Nations tribes. This document essentially transferred power from Canada's First Nations tribes to the young Canadian Government. Blackfoot Crossing is clear in the telling of its history, including its proud days pre-contact, where its traditional land is, stretching from the North Saskatchewan River in the North to as far South as Billings, Montana. While much of the history speaks of the proud Blackfoot Confederacy, it also clearly teaches about starvation and abuse at the hands of the early Canadian government. Of note is the eradication of the Canadian buffalo population. The museum teaches that this was a callous strategy to bring the First Nations people under control by eliminating their source



of food and shelter. Even with such hardship faced in the recent past, there is certainly a sense of optimism and openness by all the people we met here.

Following the tour of this museum, our guide Skyler took us into the valley and helped us settle into a teepee, where we planned to spend the night. We arrived to a fully-stocked shelter, complete with water, a firestarting kit, three cots, and plenty of fire wood. The middle of the teepee had a wood burning stove to keep us warm.

For dinner, we cooked the bannock dough from Rosemary in a frying pan on the stove. Soon after sunset, we were fast asleep.

## RESPECT

Through our Badlands journey from million year old dinosaur bones to a weed-pulling town administrator to the proud Siksika Nation, we felt pride and respect at every stop. You can see the pride people have in each of these locations. They want to share them with you, and all they ask for is your respect. It is worth the journey.

**Quentin Randall,  
for the Canadian Badlands**



# NORTH CENTRAL COMMUNITIES

ACME • BEISEKER • BIG VALLEY • CARBON • CASTOR • CORONATION • DELIA • DONALDA • DRUMHELLER  
HALKIRK • HUSSAR • IRRICANA • KNEEHILL • LINDEN • ROCKYFORD • ROCKY VIEW COUNTY • STANDARD  
STARLAND COUNTY • STETTLER • STRATHMORE • THREE HILLS • TROCHU • WHEATLAND COUNTY

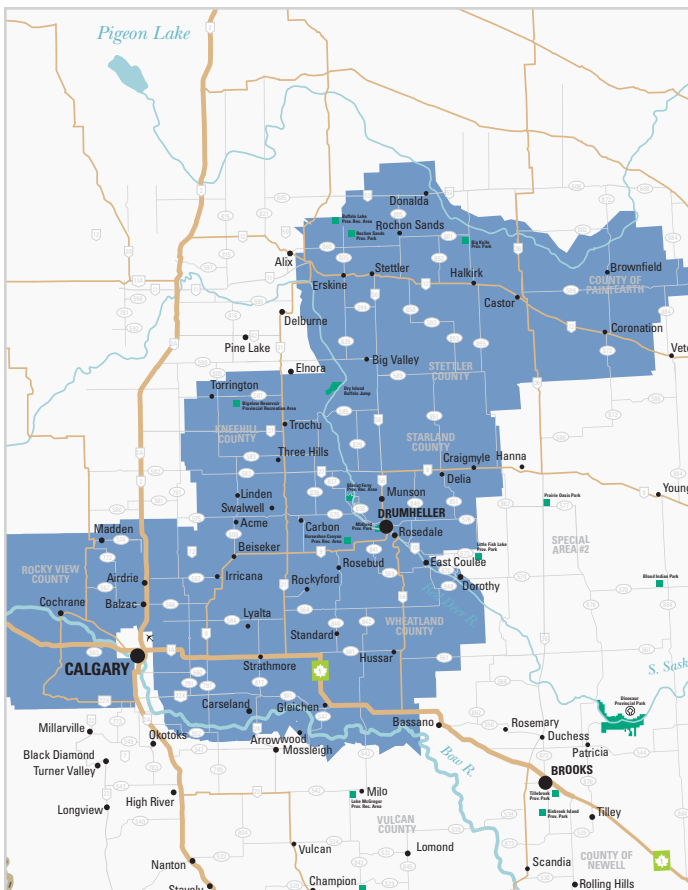
DONALDA, AB





*There is adventure to be found in every corner of the North Central Canadian Badlands – from beautiful foothills to strange, hoodoo-filled landscapes. Travel through valleys once home to dinosaurs, and fields and farmlands stretching as far as the eye can see.*

Explore rich western culture, culinary delights, local breweries, even an authentic coal mine! The region also offers fantastic recreational areas for hiking, cycling, camping, golfing, or observing unique wildlife. You may find that you need more than just one day to take it all in, so consider resting your head at one of our welcoming hotels, B&Bs, medieval encampments or glamping yurts!



## ITINERARY

### *Family Fun Day in Drumheller, AB!*

**11:00AM**

**SEE THE WORLD'S LARGEST DINOSAUR**

**60 – 1 AVENUE WEST**

Climb inside a giant T-Rex: RAWWRR!

**12:30PM**

**VISIT ROYAL TYRRELL MUSEUM**

**1500 NORTH DINOSAUR TRAIL –**

**\$40 FAMILY ADMISSION**

World-renowned palaeontological research facility with over 130,000 fossils!

**3:00PM**

**ATLAS COAL MINE**

**110 CENTURY DRIVE WEST, EAST COULEE, AB**

Canada's most complete historic coal mine!

**5:30PM**

**BERNIE & THE BOYS BISTRO**

**305 – 4 STREET WEST**

Burgers and fries, oh my!

**8:00PM**

**SUNSET AT HORSESHOE CANYON**

**17 KM WEST OF DRUMHELLER, ALONG HIGHWAY 9**

Take in the gorgeous view of sun-drench hoodoos at the end of a perfect day.

## ACME

Located one hour northeast of Calgary, Acme, established in 1910, is a rich agricultural area with oil and natural gas also produced in the local region.

### VISITOR INFORMATION:

Village of Acme Office  
203 Clarke Street, Acme, AB  
(403) 546-3783

[Website](#)

## BEISEKER

Beiseker is a village in the Canadian Badlands approximately 50 minutes northeast of Calgary. Start your next adventure here.

### VISITOR INFORMATION:

Beiseker Visitor Info Centre  
700 – 1 Avenue, Beiseker, AB  
(403) 947-3774

[Website](#)

## BIG VALLEY

Big Valley offers an experience like no other. A modern-day village with ties to the coal industry offers the opportunity to see how the west once was.

### VISITOR INFORMATION:

Village of Big Valley Office  
29 – 1 Avenue S,  
Big Valley, AB  
(403) 876-2269

[Website](#)





## CARBON

Carbon is a picturesque Village in the Valley, situated in the heart of the beautiful Canadian Badlands.

### VISITOR INFORMATION:

Village of Carbon Office  
238 Hillside Avenue,  
Carbon, AB  
(403) 572-3244

[Website](#)

## CASTOR

Castor is a short 1.5 hours east of Red Deer. There are many great summer activities including golfing and camping.

### VISITOR INFORMATION:

Town of Castor Office  
4901 – 50 Avenue, Castor, AB  
(403) 882-3215

[Website](#)

## CORONATION

Coronation is centrally located in the heart of east central Alberta, with many unique offerings.

### VISITOR INFORMATION:

Town of Coronation Office  
5015 Victoria Avenue,  
Coronation, AB  
(403) 578-3679

[Website](#)

## DELIA

Delia is nestled at the base of the scenic Hand Hills where you can enjoy nature and western culture.

### VISITOR INFORMATION:

Village of Delia Office  
218 Main Street, Delia, AB  
(403) 364-3787

[Website](#)

## DONALDA

Donalda is a prime location to get out and stretch your legs. Take a jaunt through Willow Canyon, visit the world's largest lamp and visit the quaint specialty shops.

### VISITOR INFORMATION:

Village of Donalda Office  
5001 Main Street,  
Donalda, AB  
(403) 883-2345

[Website](#)

## DRUMHELLER

In Drumheller, immerse yourself in a different side of history! From dinosaurs to hoodoos, there is so much more than meets the eye.

### VISITOR INFORMATION:

Drumheller Visitor Info Centre  
60 – 1 Avenue W,  
Drumheller, AB  
1 (866) 823-8100

[Website](#)

## HALKIRK

Halkirk is a small quiet village with several historic buildings from the pioneer era.

### VISITOR INFORMATION:

Village Office  
Box 126, Halkirk, AB  
(403) 884-2464

[Website](#)

## HUSSAR

Turn your Canadian Badlands road trip into a memorable experience by adding the charming village of Hussar to your itinerary.

### VISITOR INFORMATION:

Village Office  
109 – 1 Avenue E,  
Hussar, AB  
(403) 787-3766

[Website](#)

## IRRICANA

Irricana is a refreshing destination for families to escape the city and enjoy the country life.

### VISITOR INFORMATION:

Town of Irricana Office  
222 – 2 Street, Irricana, AB  
(403) 935-4672

[Website](#)

## KNEEHILL

Situated in central Alberta, Kneehill County is a charming rural municipality that boasts many unique experiences.

### VISITOR INFORMATION:

Kneehill County Office  
1600 – 2 Street NE,  
Three Hills, AB  
(403) 443-5541

[Website](#)

## LINDEN

The Village of Linden is a friendly and inviting community. Stop by for country hospitality & charm.

### VISITOR INFORMATION:

Village of Linden Office  
109 Central Avenue E,  
Linden, AB  
(403) 546-3888

[Website](#)

## ROCKYFORD

Rockyford is a family-oriented agricultural based community, steeped in tradition. The village extends a warm welcome to visitors.

### VISITOR INFORMATION:

Village Of Rockyford  
110 Main Street,  
Rockyford, AB  
(403) 533-3950

[Website](#)



## ROCKY VIEW COUNTY

Rocky View is located in the southern portion of Alberta in the western portion of Canada. The County surrounds the City of Calgary in a horseshoe-shape to the west, north and east.

### VISITOR INFORMATION:

Rocky View County Office  
262075 Rocky View Point,  
Rocky View County, AB  
(403) 230-1401

[Website](#)

## STANDARD

An attractive community of Danish origins, Standard is surrounded by fertile farmland. The Chimney Hills can be seen rising in the background.

### VISITOR INFORMATION:

Village of Standard Office  
120 Elsinore Avenue,  
Standard, AB  
(403) 644-3968

[Website](#)

## STARLAND COUNTY

Starland County lies between the Grassland and Parkland Natural Regions of Alberta. The perfect place to visit ecological areas to enjoy wildlife and nature.

### VISITOR INFORMATION:

Starland County Office  
103 Main Street, Morrin, AB  
(403) 772-3793

[Website](#)





## STETTTLER

From trains and robbers to music festivals, Stettler has diverse events and attractions. Explore the unique landscapes or visit the many museums and see how the West once was.

### VISITOR INFORMATION:

Stettler Regional Board of Trade & Community Development  
6606 – 50 Avenue  
Stettler, AB  
(403) 742-3181  
[Website](#)

## STRATHMORE

Strathmore is truly a complete community, where daily needs and incredible recreational opportunities are reachable within a 5 min drive!

### VISITOR INFORMATION:

Strathmore Municipal Building  
Strathmore, AB  
(403) 934-3133  
[Website](#)

## THREE HILLS

Nestled on the edge of the Canadian Badlands, Three Hills is a service centre for the greater Kneehill region, with numerous world-class tourism destinations just a short drive away.

### VISITOR INFORMATION:

Three Hills Historical Museum & Tourist Info  
1301 – 2 Street N,  
Three Hills, AB  
(403) 443-2092  
[Website](#)

## TROCHU

The Town of Trochu is packed with community spirit, offering a delightful place to visit when you step into the Canadian Badlands.

### VISITOR INFORMATION:

Town of Trochu Office  
222 Northfield Road,  
Trochu, AB  
(403) 442-3085  
[Website](#)

## WHEATLAND COUNTY

Wheatland County is a region of rich history, rural culture and the arts. This is a place where roots go beyond what we harvest to how you feel when you visit.

### VISITOR INFORMATION:

Wheatland County Office  
#242006 RR #243,  
Strathmore, AB  
(403) 361-2163  
[Website](#)

## THINGS TO DO

### Cycling & Mountain Biking

#### HAND HILLS CYCLING TRAILS

Craigmyle, AB  
(403) 820-2590  
[Website](#)

#### KINSMAN LAKE PATHWAYS CYCLING TRAILS

Strathmore, AB  
[Website](#)

#### STRATHMORE CANAL PATHWAYS AND CYCLING TRAILS

Strathmore, AB  
[Website](#)

#### TOWN OF THREE HILLS CYCLING TRAILS

Three Hills, AB  
(403) 443-5822  
[Website](#)

#### TOWN OF TROCHU CYCLING TRAILS

Trochu, AB  
(403) 442-3085  
[Website](#)

#### VILLAGE OF CARBON CYCLING TRAILS

Carbon, AB  
(403) 572-3244  
[Website](#)

## Culture & Museums

#### ATLAS COAL MINE

East Coulee, AB  
(403) 822-2220  
[Website](#)



#### BADLANDS AMPHITHEATRE

Drumheller, AB  
(403) 823-2001  
[Website](#)

#### BADLANDS HISTORICAL CENTRE

Drumheller, AB  
(403) 823-2593  
[Website](#)

#### BEISEKER STATION MUSEUM

Beiseker, AB  
(403) 947-3774  
[Website](#)

#### DRUMHELLER LITTLE CHURCH

Drumheller, AB  
(403) 823-8100  
[Website](#)

#### EAST COULEE SCHOOL MUSEUM

East Coulee, AB  
(403) 822-3970  
[Website](#)

#### FARMERS' EXCHANGE MUSEUM

Carbon, AB  
(403) 572-2331  
[Website](#)

#### ROSEBUD CENTENNIAL MUSEUM

Rosebud, AB  
(403) 677-2350  
[Website](#)

## IT'S ABOUT TIME

*Albertosaurus* (first discovered in the late 1800s in Horseshoe Canyon, near Drumheller, AB) roamed this part of the world over 65 million years ago!





DONALDA, AB

### ROSEBUD THEATRE

Rosebud, AB  
(403) 677-2001

[Website](#)

### STETTLER P&H ELEVATOR PRESERVATION SOCIETY

Stettler, AB  
(403) 442-4703

[Website](#)

### STETTLER TOWN & COUNTRY MUSEUM

Stettler, AB  
(403) 742-4534

[Website](#)

### STETTLER VARIETY SHOWCASE

Stettler, AB  
(403) 742-6615

[Website](#)

### THE TROCHU & DISTRICT MUSEUM

Trochu, AB  
(403) 442-2220

[Website](#)

### THREE HILLS HISTORICAL MUSEUM & TOURIST INFORMATION

Three Hills, AB  
(403) 443-2092

[Website](#)

### VALLEY DOLL MUSEUM

Drumheller, AB  
(403) 823-3655

[Website](#)

## Dinosaur Adventure

### DRUMHELLER DINOWALK

Drumheller, AB

[Website](#)

### FOSSIL WORLD DINOSAUR DISCOVERY CENTRE

Drumheller, AB  
(403) 823-6666

[Website](#)

### ROYAL TYRRELL MUSEUM

Drumheller, AB  
(403) 823-7707

[Website](#)

### WORLD'S LARGEST DINOSAUR

Drumheller, AB  
1 (866) 823-8100

[Website](#)

## Golf

### ACME GOLF CLUB

Acme, AB  
(403) 546-4020

[Website](#)

### MUIRFIELD LAKES GOLF CLUB

Lyalta, AB  
(587) 365-1222

[Website](#)

### OXBOW COUNTRY GOLF COURSE

Strathmore, AB  
(403) 934-3693

[Website](#)

### PHEASANTBACK GOLF & COUNTRY CLUB

Stettler, AB  
(403) 742-4653

[Website](#)

### SPEARGRASS GOLF COURSE

Carseland, AB  
(403) 901-1134

[Website](#)

### STETTLER GOLF & COUNTRY CLUB

Stettler, AB  
(403) 742-2001

[Website](#)

### STRATHMORE GOLF CLUB

Strathmore, AB  
(403) 934-2299

[Website](#)



ROSEBUD THEATRE

### THREE HILLS GOLF CLUB

Three Hills, AB  
(403) 443-5065

[Website](#)

### TROCHU GOLF AND COUNTRY CLUB

Trochu, AB  
(403) 442-2747

[Website](#)

## Hiking & Parks

### DONALDA WILLOW CANYON

Donalda, AB

[Website](#)

### DRUMHELLER HOODOOS

Drumheller, AB  
(403) 823-7741

[Website](#)

### DRY ISLAND BUFFALO JUMP

Kneehill County, AB  
(403) 742-7516

[Website](#)

### HORSESHOE CANYON

Drumheller, AB  
(403) 443-5541

[Website](#)

### HORSETHIEF CANYON

Munson, AB  
(403) 823-1331

[Website](#)

### MIDLAND PROVINCIAL PARK

Drumheller, AB  
1 (877) 537-2757

[Website](#)

### ORKNEY VIEWPOINT

Drumheller, AB  
(403) 443-5541

[Website](#)

## Horseback Riding

### FIDELITY EQUESTRIAN CENTRE

Strathmore, AB  
(403) 797-0982

[Website](#)

### HUMBLEHORSE RANCH

Strathmore, AB  
(403) 934-3738

[Website](#)





**RJ RANCH LTD.**  
Strathmore, AB  
(403) 540-3331  
[Website](#)

**ROCKING R GUEST RANCH**  
Strathmore, AB  
(403) 934-6974  
[Website](#)

**WILLOW CREEK ADVENTURES**  
Kneehill County, AB  
(403) 821-0693  
[Website](#)

## Train Travel

**ALBERTA PRAIRIE RAILWAY  
EXCURSIONS**  
Stettler, AB  
(403) 742-281  
[Website](#)

## Water Adventures

**BLERIOT FERRY**  
Starland County, AB  
1 (877) 537-2757  
[Website](#)

**BOEHIKE'S POND (Fishing)**  
Stettler County, AB  
[Website](#)

**BUFFALO LAKE CAMPGROUND**  
(Boating, Boat Rentals, Fishing,  
Pontoon, Swimming)  
Stettler, AB  
(403) 741-2246  
[Website](#)

**BURMA PARK CAMPGROUND**  
(Fishing)  
Brownfield, AB  
(403) 578-4040  
[Website](#)

**CARBON CENTENNIAL  
OUTDOOR POOL (Swimming)**  
Carbon, AB  
(403) 572-0006  
[Website](#)

**DRY ISLAND BUFFALO JUMP**  
(Boat Launch, Fishing,  
Kayaking, Paddle Boarding)  
Kneehill County, AB  
(403) 742-7516  
[Website](#)

**KERBE'S POND**  
(Fishing)  
Stettler County, AB  
[Website](#)

**KINSMAN LAKE**  
(Fishing)  
Strathmore, AB  
(403) 934-3133  
[Website](#)



**LINDEN CAMPGROUND**  
(Fishing)  
Linden, AB  
(403) 548-3888  
[Website](#)

**LYNCH RANCH CANOE  
RENTALS**  
(Canoeing)  
Trochu, AB  
(403) 358-6811  
[Website](#)

**RED DEER RIVER ADVENTURES**  
(Kayaking, Canoeing, Tours)  
Drumheller, AB  
(403) 821-0229  
[Website](#)

**STRATHMORE AQUATIC  
CENTRE (Indoor Swimming)**  
Strathmore, AB  
(403) 934-3325  
[Website](#)

**SWALWELL DAM  
CAMPGROUND (Fishing)**  
Kneehill County, AB  
(403) 443-5541  
[Website](#)

**TOLMAN BRIDGE  
CAMPGROUND**  
(Boat Launch, Fishing)  
Kneehill County, AB  
1 (877) 537-2757  
[Website](#)

## Tours & Itineraries

**48 HOURS IN STETTLER**  
(Self-guided)  
Stettler, AB  
[Website](#)

**COULEES & BADLANDS  
BREEZES MOTORCYCLE TOUR**  
(Self-drive)  
Stettler, AB  
[Website](#)

**DRUMHELLER ROCKS  
GEO-TOURISM**  
(Guided Tour)  
Drumheller, AB  
(403) 334-2104  
[Website](#)

**GET YOUR KICKS ON ROUTE 56  
MOTORCYCLE TOUR**  
(Self-drive)  
Stettler, AB  
[Website](#)

**GHOST WALK (Guided Tour)**  
Drumheller, AB  
(403) 677-2162  
[Website](#)

**GO BIG & COME HOME  
MOTORCYCLE TOUR (Self-drive)**  
Stettler, AB  
[Website](#)



**11 Bridges sidetrip:** Take Highway 10X to Wayne, AB, counting all 11 bridges over the Rosebud River along the way.



## LAPRAIRIEAIRE ECOTOURS

### (Guided Tour)

Donalda, AB  
(403) 860-1313

[Website](#)

## MOUNTAIN VIEW HELICOPTER TOURS (Guided Tour)

Drumheller, AB  
(403) 334-4354

[Website](#)

## THE FREE SPIRITED EXPLORER (Self-Guided)

Drumheller, AB  
[Website](#)

## THE YOUNG & YOUNG AT HEART (Self-Guided)

Drumheller, AB  
[Website](#)

## WILD WEST BADLANDS TOURS (Guided Tours)

Drumheller, AB  
(403) 823-3118

[Website](#)

## Shopping

### BADLANDS ATTIC TREASURES

Linden, AB  
(403) 988-2171

[Website](#)

### DIGGERS GREEN HOUSE

Three Hills, AB  
(403) 443-8474

[Website](#)

### DIRT ROAD PRETTY CLOTHING

Stettler, AB  
(403) 742-6292

[Website](#)

### FARM BASKET

Three Hills, AB  
(403) 443-5607

[Website](#)

### GRATE KITCHEN SHOPPE

Stettler, AB  
(403) 742-8484

[Website](#)

### HELPING HANDS THRIFT STORE

Carbon, AB  
(403) 821-3397

[Website](#)



### HENRY'S SHOES LTD.

Trochu, AB  
(403) 442-3065

[Website](#)

### JENESIS JUNCTURE

Acme, AB  
(403) 546-9101

[Website](#)

### LITTLE KEEPSAKES

Stettler, AB  
(403) 742-8687

[Website](#)

### MARY'S QUILT SHOP

Three Hills, AB  
(403) 443-1099

[Website](#)

### SHIRLEY'S FLOWERS & FRIENDS

Three Hills, AB  
(403) 443-5818

[Website](#)

### THE FOSSIL SHOP

Drumheller, AB  
(403) 823-6774

[Website](#)

### THE FRESH WIFE COLLECTIVE

Stettler, AB  
(403) 740-2541

[Website](#)

### THE SHOE CLOSET & BOUTIQUE

Stettler, AB  
(403) 742-8668

[Website](#)

### THE VILLAGE SHOPPE FLOWERS & GIFTS

Linden, AB  
(403) 546-2268

[Website](#)

### THREE HILLS BOOKS

Three Hills, AB  
(403) 443-2689

[Website](#)

## TROCHU JEWELLERY & GIFT WARE LTD

Trochu, AB  
(403) 442-3977

[Website](#)

## VINTAGE & VINE MARKET

Strathmore, AB  
(403) 934-1387

[Website](#)

## WILD WILLOW BOUTIQUE

Three Hills, AB  
(403) 899-5427

[Website](#)

## Winter Adventure

### BUFFALO LAKE

(Cross-country Skiing, Skating, Ice Fishing, Snowshoeing)

North Central Alberta

[Website](#)

### KINSMAN LAKE (Ice Skating)

Strathmore, AB  
(403) 934-3133

[Website](#)

## Other Experiences

### BIGELOW RESERVOIR

#### PROVINCIAL RECREATION AREA

(Birding, Wildlife Viewing)

Kneehill County, AB  
(403) 742-7516

[Website](#)

### DELTA FORCE PAINTBALL

Strathmore, AB  
1 (800) 568-8909

[Website](#)

### NORTH STAR RACEWAY

AT STRATHMORE MOTORSPORTS PARK

Strathmore, AB  
(403) 305-9170

[Website](#)

### ROSEDALE SUSPENSION BRIDGE

Rosedale, AB  
(403) 823-6300

[Website](#)



## ROSEMARY 9 HOLE DISC GOLF COURSE

Rosemary, AB  
(403) 794-2262

[Website](#)

## STRATHMORE DISC GOLF

Strathmore, AB  
(403) 934-3133

[Website](#)

## TROCHU ARBORETUM & GARDENS

Trochu, AB  
(403) 442-2111

[Website](#)

## EAT & DRINK Breweries

### THE GROWLER GUY

Stettler, AB  
(403) 741-2224

[Website](#)

### PRAIRIE BREWING COMPANY LTD.

Three Hills, AB  
(403) 443-8272

[Website](#)

**T-Rex POV!** Climb inside the  
World's Largest Dino in Drumheller!  
4.5X bigger than the real thing!





#### **ORIGIN MALTING & BREWING**

Strathmore, AB  
(403) 902-0868  
[Website](#)

#### **HOBO BREWING AND MALT**

Irricana, AB  
(403) 702-2817  
[Website](#)

### *Cafes & Bakeries*

#### **BLOKE'S BAKERY**

Stettler, AB  
(403) 742-3015  
[Website](#)

#### **HALKIRK SNACK SHACK**

Halkirk, AB  
(403) 740-5036  
[Website](#)

#### **HIGH SEAS COFFEE CO.**

Linden, AB  
(403) 546-2007  
[Website](#)

#### **LITTLE BIRD BAKERY**

Three Hills, AB  
(403) 616-1352  
[Website](#)

#### **LUSCIOUS COFFEEHOUSE & EATERY**

Three Hills, AB  
(403) 400-2390  
[Website](#)

#### **RENAISSANCE EUROPEAN BAKERY, CAFE & WINE BAR**

Strathmore, AB  
(403) 934-6029  
[Website](#)

#### **ROCKY'S BAKERY**

Strathmore, AB  
(403) 934-4498  
[Website](#)

#### **SHIRLEY'S FLOWERS AND FRIENDS**

Three Hills, AB  
(403) 443-5818  
[Website](#)

#### **SWEETGRASS CAFE**

Trochu, AB  
(403) 442-2111  
[Website](#)

#### **THE CANADIAN BUTTERTART FACTORY**

Strathmore, AB  
(403) 901-8792  
[Website](#)

### *Farmers' Markets*

#### **DRUMHELLER FARMERS' MARKET**

Drumheller, AB  
(403) 334-2115  
[Website](#)

#### **STETTTLER FARMERS' MARKET**

Stettler, AB  
(403) 742-6288  
[Website](#)

#### **THREE HILLS FARMERS MARKET**

Three Hills, AB  
(403) 443-9346  
[Website](#)

### *Food/Local Products*

#### **6 WEST COFFEE ROASTERS**

Three Hills, AB  
(403) 445-1986  
[Website](#)

#### **BACK TO GOOD – WHOLE FOODS MARKET AND DELI**

Strathmore, AB  
(403) 901-0245  
[Website](#)

#### **TROCHU, AB**



#### **DANCING GOAT FARMS (Cheese)**

Acme, AB  
[Website](#)

#### **FARM BASKET**

Three Hills, AB  
(403) 443-5607  
[Website](#)

#### **FIELD STONE FRUIT WINES**

Strathmore, AB  
(403) 934-2749  
[Website](#)

#### **FIRESIDE WINERY & MARKET GARDEN**

Stettler, AB  
(403) 740-0717  
[Website](#)

#### **GOLDEN ACRES HONEY**

Three Hills, AB  
(403) 443-7705  
[Website](#)

#### **SUNTERRA FARMS**

Acme, AB  
(403) 546-3818  
[Website](#)

#### **SWEETSMITH CANDY CO.**

Strathmore, AB  
(403) 702-2567  
[Website](#)


### *Restaurants*

#### **90S 2 RESTAURANT**

Rockyford, AB  
(403) 533-3735  
[Website](#)







### **CARBON VALLEY HOTEL & RESTAURANT**

Carbon, AB  
(403) 572-3436  
[Website](#)

### **CLUB CAFÉ**

Stettler, AB  
(403) 742-3950  
[Website](#)

### **E & W RESTAURANT**

1011 2 Street N  
Three Hills, AB  
(403) 443-2388

### **HALKIRK HOTEL, BAR & RESTAURANT**

Halkirk, AB  
(403) 884-2044  
[Website](#)

### **HARVEST HOUSE**

Three Hills, AB  
(403) 443-7336  
[Website](#)

### **IMPERIAL DRAGON FAMILY RESTAURANT**

Strathmore, AB  
(403) 934-9963  
[Website](#)

### **IRONHORSE LOUNGE AND RESTAURANT**

Carbon, AB  
(403) 572-3604  
[Website](#)

### **LADYSMITH CAFE & LODGING**

Trochu, AB  
(403) 442-2900  
[Website](#)

### **LAST CHANCE SALOON**

Wayne, AB  
(403) 823-9189  
[Website](#)



DRUMHELLER, AB

### **LOVE SUSHI**

Stettler, AB  
(403) 742-1503  
[Website](#)

### **MARGARETS PLACE**

Strathmore, AB  
(403) 934-0865  
[Website](#)

### **MIKEY'S PLACE**

Carbon, AB  
(403) 572-2362  
[Website](#)

### **MORE THAN ICE CREAM**

Strathmore, AB  
(403) 934-5957  
[Website](#)

### **MOTHER MOUNTAIN TEAHOUSE**

Delia, AB  
(403) 364-2057  
[Website](#)

### **NEO LAND**

Three Hills, AB  
(403) 443-2862  
[Website](#)

### **OLD GROUCH'S COZY CAFÉ**

Drumheller, AB  
(403) 823-5755  
[Website](#)

### **PEKING CAFE**

Trochu, AB  
(403) 442-3808  
[Website](#)

### **PJS DINER**

Strathmore, AB  
(587) 365-1105  
[Website](#)

### **ROADHOUSE RESTAURANT & SALOON**

Strathmore, AB  
(403) 934-6469  
[Website](#)

### **ROCKYFORD HOTEL**

Rockyford, AB  
(403) 533-3760  
[Website](#)

### **SAFFRON BISTRO**

Strathmore, AB  
(403) 983-1114  
[Website](#)

### **SMILEY'S RESTAURANT & LOUNGE**

Strathmore, AB  
(403) 934-5915  
[Website](#)

### **COSMIC STETTTLER PIZZA**

Stetter, AB  
(403) 742-6394  
[Website](#)

## **IT'S ABOUT TIME**

"Badlands" is an exact English translation from the French "les mauvaises terres". In 1743, this is how early explorers referred to the steep-sloped mesas and deep, winding gullies.



**STRATHMORE STATION  
RESTAURANT**

Strathmore, AB  
(403) 934-0000  
[Website](#)

**SUBLIME FOOD AND WINE**

Drumheller, AB  
(403) 823-2344  
[Website](#)

**TASTY WOK**

Stettler, AB  
(403) 742-1999  
[Website](#)

**THE BLUE QUILL FAMILY  
RESTAURANT**

Trochu, AB  
(403) 442-2197  
[Website](#)

**THE OTHER SIDE FAMILY  
RESTAURANT**

Stettler, AB  
(403) 742-5406  
[Website](#)

**THE TOWN PUMP**

Stettler, AB  
(403) 742-3432  
[Website](#)

**WAFFLES ON MAIN**

Three Hills, AB  
(587) 321-5717  
[Website](#)

**PLACES  
TO STAY  
B&Bs**

**ACTORS STUDIO B&B**

Rosebud, AB  
(403) 677-2611  
[Website](#)

**ARBOUR GUEST HOUSE**

Rosebud, AB  
(403) 677-0007  
[Website](#)

**COUNTRY VILLAGE B&B**

Acme, AB  
(403) 546-4478  
[Website](#)

**DEL'S B&B**

Drumheller, AB  
(403) 823-9767  
[Website](#)

**DWYN-ANNE'S COUNTRY INN**

Drumheller, AB  
(403) 334-0565  
[Website](#)

**FIELD OF DREAMS B&B**

Rosebud, AB  
(403) 677-2446  
[Website](#)

**HEART-TEA LUNCH B&B**

Coronation, AB  
(403) 578-4540  
[Website](#)

**HEARTLAND HAVEN BED &  
BREAKFAST**

Three Hills, AB  
(403) 443-1463  
[Website](#)

**HEARTWOOD INN & SPA**

Drumheller, AB  
(403) 823-6495  
[Website](#)

**HEREABOUTS B&B**

Cochrane, AB  
(587) 432-4096  
[Website](#)

**KRUGER'S GUEST HOUSE**

Bragg Creek, AB  
(403) 949-3770  
[Website](#)

**MCDUGALL LANE BED  
AND BREAKFAST**

Drumheller, AB  
(403) 823-5379  
[Website](#)

**NESTLED IN THE PINES**

Stettler, AB  
(403) 740-5186  
[Website](#)

**NEWCASTLE COUNTRY INN**

Drumheller, AB  
(403) 823-8356  
[Website](#)

**PAOLA BEAUTY FARM B&B**

Strathmore, AB  
(403) 285-9838  
[Website](#)



**PEARL'S COUNTRY COTTAGES**

Drumheller, AB  
(403) 823-9224  
[Website](#)

**PHOENIX HOUSE B&B**

Stettler, AB  
(403) 742-3602  
[Website](#)

**POPE LEASE PINES B&B**

Drumheller, AB  
(403) 823-8281  
[Website](#)

**PRAIRIE SKY B&B**

Castor, AB  
(403) 741-3077  
[Website](#)

**QUEEN REGENT B&B**

Rosebud, AB  
(403) 677-2451  
[Website](#)

**RIVERSIDE CHATEAU B&B**

Bragg Creek, AB  
(403) 835-6032  
[Website](#)

**ROCKING R GUEST RANCH**

Strathmore, AB  
(403) 934-6974  
[Website](#)

**ROCKY MOUNTAIN VIEW B&B**

Cochrane, AB  
(403) 932-0077  
[Website](#)

**ROLLING HILLS COUNTRY  
RESORT BED AND BREAKFAST**

Three Hills, AB  
(403) 425-0300  
[Website](#)

**ROSE COTTAGE BED AND  
BREAKFAST**

Rosebud, AB  
(403) 677-2017  
[Website](#)

**ROSEBUD COUNTRY INN**

Rosebud, AB  
1 (866) 677-2211  
[Website](#)

**SKYVIEW INN B&B**

Beiseker, AB  
(403) 947-2800  
[Website](#)

**SLEEPY CREEK COUNTRY  
MANOR**

Bragg Creek, AB  
(403) 619-9441  
[Website](#)

**SPROULE HERITAGE B&B**

Strathmore, AB  
(403) 934-3219  
[Website](#)

**ST. ANN'S RANCH  
COUNTRY INN**

Trochu, AB  
(403) 442-3924  
[Website](#)

**STAGE DOOR B&B**

Rosebud, AB  
(403) 677-2397  
[Website](#)

**TASTE THE PAST BED  
AND BREAKFAST**

Drumheller, AB  
(403) 823-5889  
[Website](#)





## Comfort Camping

### EAST CAMPGROUND

Carbon, AB  
(403) 572-3244  
[Website](#)

### PRAIRIE JUNCTION RV RESORT

Stettler, AB  
(403) 742-8855  
[Website](#)

## Unique Stays

### GOOD KNIGHTS MEDIEVAL ENCAMPMENT

Three Hills, AB  
(403) 443-3660  
[Website](#)

### HALKIRK HOTEL

Halkirk, AB  
(403) 884-2044  
[Website](#)

### LAPRAIRIEAIRE

Donalda, AB  
(403) 860-1313  
[Website](#)

## Hotels

### CANALTA JURASSIC DRUMHELLER

Drumheller, AB  
(403) 823-7700  
[Website](#)

### CANALTA STETTTLER

Stettler, AB  
(403) 742-3371  
[Website](#)

### RAMADA BY WYNDHAM STETTTLER

Stettler, AB  
(403) 742-6555  
[Website](#)

### SUPER 8 BY WYNDHAM DRUMHELLER

Drumheller, AB  
(403) 823-8887  
[Website](#)

### THE CRAFTSMAN HOUSE B&B

Bragg Creek, AB  
(403) 949-3655  
[Website](#)

### THE WHITMORE HOUSE

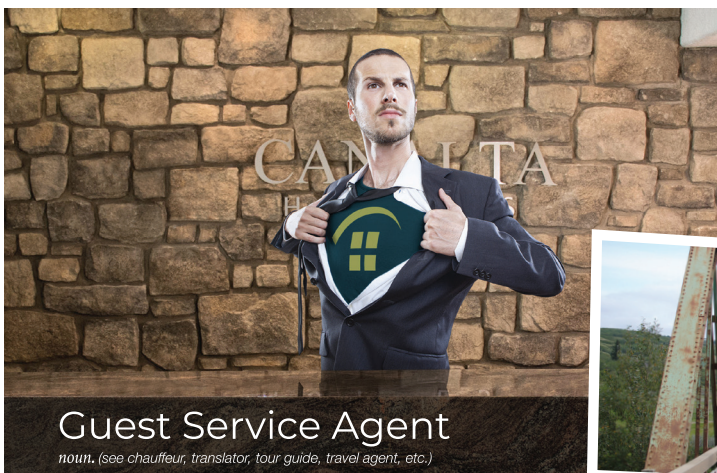
Drumheller, AB  
(403) 820-2100  
[Website](#)

### THE CROSSING AT GHOST RIVER

Cochrane, AB  
(403) 932-3392  
[Website](#)

### TUDOR HOUSE BED & BREAKFAST & HEALTH SPA

Madden, AB  
(403) 466-3132  
[Website](#)



## Guest Service Agent

noun. (see chauffeur, translator, tour guide, travel agent, etc.)

### "I-can't-believe-they-did-that" moment

Many Albertans think three hours is a long way to come see the Badlands and the Tyrrell Museum. But last year we had a family who came over 18 hours, and 9,000 km. All the way from Beijing to experience our natural wonders. Of course they didn't bring their car with them so when it came time to visit the museum, they needed a taxi.

How hard can that be right? Well it turns out that when you don't speak English, don't have extra cash, and when cabs are expensive – it's actually quite a challenge. Our Guest Service Agent, Rene, took it upon himself to right some wrongs. Rene, aided by one of our maintenance staff, acted as a translator and chauffeurs for this lovely family. Their weekend was spent getting taxi quotes, translating, and deciding it would be best to transport them to and from the museum in their own cars.


These guests were astonished by the level of hospitality, but it was all in a days work for our team at Canalta Jurassic. This above-and-beyond service is easier to understand when you know how our hotel group is privately owned, family-run and based right here in Western Canada. We don't have a rigid set of global policies, rather we empower our staff to be legendary with just one overriding guideline: Do whatever it takes to surprise and delight our guests.

**Canalta Hotels. Empowered to be legendary.**

## HIT THE ROAD THIS SUMMER WITH CANALTA

Experience the beauty that Alberta has to offer and the hospitality we are known for. Have a legendary experience of your own! Planning a bike excursion? Swing by the Drumheller Visitor Information Centre or one of our hotels in Brooks, Stettler or Drumheller to grab a copy of our suggested Motorcycle tours.

We hope to see you soon!



Whether you're a die-hard biker or you just like to ride occasionally we have outlined some great routes for all levels. Guaranteed you will be pleasantly surprised by the stunning landscapes accompanied by friendly Albertan charm. From motorcycle friendly hotels to the best eats in town, this mini map will have your covered. Choose from 4 unique routes, or try them all. We're just giving you a good excuse to get on the road this year.



1.855.933.1933


































































































































[CanaltaHotels.com](#)



















## NORTH CENTRAL CAMPGROUNDS

## CAMPGROUND LEGEND














































































































































































































































































































































































































<b>11 Bridges Campground and Cabins</b> (Private)	332 – 4 Avenue S, Rosedale, AB	(403) 823-2890 <b>Website</b>	           
<b>Aspen Crossing Campground</b> (Private)	AB-24, Mossleigh, AB	(403) 534-2129 <b>Website</b>	                                  
<b>Beiseker Municipal Campground</b> (Municipal)	485 – 4 Avenue, Beiseker, AB	(403) 888-9730 <b>Website</b>	                        
<b>Berry Street Campground</b> (Municipal)	110 Berry Street, Halkirk, AB	(403) 884-2464 <b>Website</b>	    
<b>Big Knife Campground</b> (Provincial)	Big Knife PP Hwy 855, Forestburg, AB	(403) 742-7516 <b>Website</b>	             
<b>Big Valley Centennial Campground</b> (Municipal)	Railway Avenue, Big Valley, AB	(403) 876-2269 <b>Website</b>	                         
<b>Bleriot Ferry Campground</b> (Provincial)	Bleriot Ferry PRA Kneehill County, AB	(403) 742-7516 <b>Website</b>	      
<b>Braconniers Dam Campground</b> (Municipal)	313023 Hwy 21, Three Hills, AB	(403) 443-5541 <b>Website</b>	        
<b>Buffalo Lake Campground</b> (Provincial)	Buffalo Lake PRA Township Rd 411A, Rochon Sands, AB	(403) 741-2246 <b>Website</b>	



<b>Castor Recreational Area</b> (Municipal)	Castor, AB	(403) 882-3225 <b>Website</b>	                   
--	------------	----------------------------------	---



<b>Keivers Lake Recreational Park</b> (Municipal)	Range Rd 260, Torrington, AB	(403) 443-7308 <b>Website</b>	                  
<b>LR Campground &amp; RV Park</b> (Private)	Special Area No. 4, AB	(403) 575-0577 <b>Website</b>	                  
<b>Last Chance Saloon RV &amp; Campground</b> (Private)	555 Jewell Street, Rosedale, AB	(403) 823-9189 <b>Website</b>	                  
<b>Linden East Coulee Campground</b> (Municipal)	Linden, AB	(403) 546-3888 <b>Website</b>	                  
<b>McKenzie Crossing Campground</b> (Municipal)	AB-590, Big Valley, AB	(403) 740-4775 <b>Website</b>	                  
<b>McLaren Dam Recreation Area</b> (Municipal)	Highway 851, Starland County, AB	(403) 772-3793 <b>Website</b>	                  
<b>Michichi Dam Recreation Area</b> (Municipal)	Morrin, AB	(403) 772-3793 <b>Website</b>	                  
<b>Oasis Grove Golf &amp; RV Resort</b> (Private)	Range Rd 254, Wheatland County, AB	1 (877) 363-9831 <b>Website</b>	                  
<b>OI' MacDonald's Resort</b> (Private)	Box 26, Erskine, AB	(403) 742-6603 <b>Website</b>	                  
<b>Pheasantback RV Estates</b>	39575 Range Rd 20-0, Stettler, AB	(403) 742-4653 <b>Website</b>	                  
<b>Pinters Campground</b> (Private)	90 Pinter Drive, Rosedale, AB	(403) 823-5810 <b>Website</b>	                  
<b>Pope Lease Pines</b>	Range Rd 221 & Hwy 575, Drumheller, AB	(403) 823-8281 <b>Website</b>	                  
<b>Prairie Junction RV Resort</b> (Private)	4402 – 50 Street, Stettler, AB	(403) 742-8855 <b>Website</b>	                  
<b>River Creek RV Park</b>	38521 HWY 21 h(96.94 mi) Stettler, AB	(403) 742-3343 <b>Website</b>	                  
<b>River Grove Campground and Cabins</b> (Private)	25 Poplar Street, Drumheller, AB	(403) 823-6655 <b>Website</b>	                  
<b>Rochon Sands Campground</b> (Provincial)	Rochon Sands PP Rochon Sands, AB	(403) 742-4338 <b>Website</b>	                  
<b>Rockyford Lions Campground</b> (Municipal)	Rockyford, AB	(403) 533-3950 <b>Website</b>	                  
<b>Rosedale Community Campground</b>	Highway 10X, Rosedale AB	(403) 823-7441 <b>Website</b>	                  
<b>Spruce Bay Summer Resort</b> (Private)	36101, Range Rd 250, Pine Lake, AB	(403) 886-4836 <b>Website</b>	                  
<b>Standard Municipal Campground</b> (Municipal)	Yorick Avenue, Standard, AB	(403) 644-3968 <b>Website</b>	                  
<b>Starland Recreation Area</b> (Municipal)	Starland County, AB	(403) 772-3793 <b>Website</b>	                  



<b>Stettler Lions Campground</b> (Municipal)	4621 – 62 Street, Stettler, AB	(403) 742-4411 <b>Website</b>	
<b>Stettler Rotary Campground</b>	5609 – 46 Avenue, Stettler, AB	(403) 740-6425 <b>Website</b>	
<b>Strathmore Highway Camping</b> (Private)	SW 16-24-24-4, Strathmore, AB	(403) 934-4060 <b>Website</b>	
<b>Strathmore &amp; District Agricultural Society Campground</b>	33 Wheatland Trail, Strathmore, AB	(403) 325-0794 <b>Website</b>	
<b>Swalwell Dam Campground</b> (Municipal)	NW4-30-24-W4, Swalwell, AB	(403) 443-7308 <b>Website</b>	
<b>Tail Creek Park</b> (Private)	442 AB-21, Delburne, AB	(403) 742-0777 <b>Website</b>	
<b>The Narrows Campground</b> (Provincial)	The Narrows PRA Stettler, AB	(403) 742-4338 <b>Website</b>	
<b>Three Hills Golf Club and Campground</b> (Private)	242022 Twp Rd 314, Three Hills, AB	(403) 443-5065 <b>Website</b>	
<b>Three Hills Recreational Park</b> (Municipal)	1401 – 2 Street NE, Three Hills, AB	(403) 443-1123 <b>Website</b>	
<b>TL Bar Ranch Equestrian Campground</b> (Private)	Highway 585, Trochu, AB	(403) 442-2399 <b>Website</b>	
















































































































**Enjoy the simple things.**  
Make your destination Stettler.

**Destination  
Stettler**

#explorestettler  
destinationstettler.com





<b>Tolman East Campground</b> (Provincial)	Dry Island Buffalo Jump PP Highway 585, Trochu, AB	(403) 742-7516 <b>Website</b>	         
<b>Tolman West Campground</b> (Provincial)	Dry Island Buffalo Jump PP Highway 585, Trochu, AB	(403) 742-7516 <b>Website</b>	        
<b>Torrington Campground</b> (Municipal)	Highway 27, Torrington, AB	(403) 443-7308 <b>Website</b>	      
<b>Trenville Park</b> (Private)	21563 Township Rd 361A, Elnora, AB	(403) 773-2273 <b>Website</b>	           
<b>Trochu Golf and Country Club and Campground</b> (Private)	101 Devilder Avenue, Trochu, AB	(403) 442-2747 <b>Website</b>	     
<b>Trochu Lions Club Campground</b>	235 Elevator Road, Trochu, AB	(403) 304-7554 <b>Website</b>	             
<b>Victor Beaupre Memorial Park</b> (Municipal)	521 Haskayne Avenue, Gleichen, AB	(403) 934-3321 <b>Website</b>	      
<b>Wayne Community Campground</b>	#12 Atlas Street, Wayne, AB	(403) 823-3964 <b>Website</b>	          
<b>Balzac Campground, RV Park &amp; Storage</b>	262195 Balzac Blvd., Balzac, AB	(403) 226-0097 <b>Website</b>	            
<b>Beaver Dam Golf Course &amp; RV Park</b>	Symons Valley Road NW, Madden, AB	(403) 946-5200 <b>Website</b>	            
<b>Bottrel Store &amp; Campground</b>	Bottrel Street, Cochrane, AB	(403) 932-5423 <b>Website</b>	      
<b>Bow RiversEdge Campground</b>	900 Griffin Road E, Cochrane, AB	(403) 932-4675 <b>Website</b>	                          



# ROCK-ING GOOD TIME IN THE DRUMHELLER VALLEY

*There are few places in the world where you are likely to see such diversity in geological formation and raw beauty as in the Canadian Badlands.*

To put the region into perspective, it is approximately the same geographic size as the country of Portugal and as diverse in its landscape and attractions as it comes.

I recently had the opportunity to join some Canadian Badlands industry partners on a special FAM tour that started on a brisk early summer morning at the mouth of Horseshoe Canyon, about 17 km west of Drumheller and just off Highway 9.

ATLAS COAL MINE

Keen to try this adventure  
with your family? Visit  
[canadianbadlands.com/plan-a-trip](https://canadianbadlands.com/plan-a-trip)



Upon arrival, the beauty and splendour of this natural wonder is both immediate and immense. The canyon appears literally out of nowhere and devours the prairie landscape around it in a way that makes it appear otherworldly.

There are several excellent, newly built look-out points that allow access to all ages and abilities to view the canyon in all its glory. And, if you are so inclined, there are some rather uncomplicated hiking trails that allow you to actually reach the bottom of the canyon for a more intimate view of a cretaceous period, 70 million years ago where dinosaurs roamed a lush sub-tropical habitat.

From there, our day trip took us to the Rosedale Suspension Bridge in the town of Rosedale, just outside of Drumheller. This 117-metre-long bridge crosses the Red Deer River and is entirely suspended and supported by cable and a metal plank walk. The bridge was constructed for the workers of the Star Mine back in 1931.

After a rocking good time on the suspension bridge, we made our way to the hoodoos of Drumheller Valley. These oddly-shaped sandstone rock formations appear as though they were brought from another planet and for sure another time – about 65 million years ago to be more precise. The hoodoos, or as some of the locals call them ‘Fairy Chimneys’, are masterfully-built by Mother Nature through millions of years of erosion, often standing up to 20 feet tall. These particular hoodoos are protected, and it should go without saying that climbing is not permitted on these natural monoliths. However, there are plenty of natural trails that allow you to quietly walk and imagine a different space and time among these sandstone giants. Nearby is a great ice cream stand during the summer months – Hoodoo Hydration Station – that makes our “Best Places” to get ice cream in the Canadian Badlands. It’s definitely worth checking out!

Our hosts brought a wonderful picnic lunch that we enjoyed amongst the hoodoos, and then it was off to Atlas Coal Mine.

Atlas Coal Mine is 20 minutes southeast of Drumheller on Highway 10 and is a must-see Alberta Historical Site. The mine was opened in 1911 and operated until its closure in 1979. The actual mining site sits today on 31 hectares of



land with historically relevant buildings, trackways and an underground guided mine tour for visitors. Our guide was very knowledgeable and took us on a 1.5 hour-long “day-in-the-life of a coal miner” tour. It was incredible to get a glimpse of a coal miner’s day; from the time they would arrive at the site, don a cap lamp, hike up a rather steep tunnel to the entry of the mine, until the end of their 12-hour shift, when miners cleaned up in the communal shower (often with 100+ men!), and picked up paycheques from the Mine Manager’s on-site office.

The Atlas Coal Mine offers other visitor experiences including; a surface mine site tour on an old, electric drive train; the Tipple Tour, a walk-up inside a seven-storey wooden structure to learn about how coal was sorted by size, then later stored and shipped; the fascinating tale (and marketing genius!) of the much sought-after “Wild Fire Coal”, a premium product resulting from a mishap with a bucket of orange paint; and the Unmentionables Tour, telling the more scandalous tales of the seedy underbelly of the Drumheller Valley mining industry.

Our day-tripping in the Drumheller Valley would not have been complete without a stop in Wayne, Alberta, home of the Rosedee Hotel and the Last Chance Saloon. Built in 1913, the saloon garnered the nickname “Bucket of Blood Saloon.” But that’s a story for another time...

**Robb Grundy,  
for the Canadian Badlands**





# SOUTHEASTERN COMMUNITIES

ACADIA • BROOKS • CEREAL • CONSORT • CYPRESS COUNTY • DUCHESS • EMPRESS • HANNA • MEDICINE HAT  
COUNTY OF NEWELL • OYEN • REDCLIFF • ROSEMARY • SPECIAL AREAS #2 • SPECIAL AREAS #3  
SPECIAL AREAS #4 • YOUNGSTOWN



CYPRESS HILLS INTERPROVINCIAL PARK



## *The Southeastern portion of the Canadian Badlands offers endless adrenaline-pumping adventures for the outdoor enthusiast.*

Thanks to an abundance of lakes and waterways, singletrack and hiking trails, you'll tire yourself out before you've experienced them all! And if you need a break, grab a pint at a local brewery or distillery.

There's much to see and do for those keen on art, nature and history – wildlife sightings, prairie museums, walking tours & galleries, even an UNESCO World Heritage site.

And when it's time to gear down and take things *slower* – enjoy a home-cooked meal on a working ranch, or make your own from local, farm-fresh ingredients over a crackling campfire. Wander through an ancient vision quest site, or stargaze in silence under a wide Albertan sky.



### ITINERARY

## *Sip & See in Medicine Hat, AB!*

9:30AM

**MADHATTER ROASTERY**

**513 – 3 STREET SE, MEDICINE HAT, AB**

Start your day with a caffeine boost!

10:30PM

**WALKTHROUGH DOWNTOWN MEDICINE HAT  
MEDICINE HAT, AB**

Explore the unique attractions in historic downtown.

1:00PM

**MEDALTA HISTORIC IN THE HISTORIC CLAY DISTRICT  
713 MEDALTA AVENUE SE, MEDICINE HAT, AB**

Get a guided tour of the museum and contemporary ceramic arts facility.

5:30PM

**HELL'S BASEMENT BREWERY INC**

**#102, 552 – 18 STREET SW, MEDICINE HAT, AB**

Craft beer at one of Medicine Hat's best breweries!



### ACADIA

The MD of Acadia, located in east central Alberta (bordering Saskatchewan), is a small rural farming municipality with a strong sense of community.

### CEREAL

Cereal is a village in Alberta east of Drumheller. The name alludes to grain fields near the town site. Visit this quaint village next time you pass through the Badlands.

### BROOKS

The City of Brooks is an oasis on the prairie. With Lake Newell at its doorstep, Brooks attracts campers, fishermen, boaters and sailors!

### CONSORT

Consort is a vibrant rural community! It boasts proudly of its status as the hometown of K.D. Lang! Consort offers a wide range of quality recreation facilities for visitors to enjoy.

### VISITOR INFORMATION:

Brooks & District Museum  
Visitor Information Centre  
1269 Sutherland Dr E,  
Brooks, AB  
(403) 362-5073

**Website**

### VISITOR INFORMATION:

Consort Village Office  
4901 – 50 Avenue,  
Consort, AB  
(403) 577-3623

**Website**



## CYPRESS COUNTY

Cypress County is a rural municipality that is considered to be Southeast Alberta's Playground, providing diverse activities, attractions, and events.

### VISITOR INFORMATION:

Cypress Hills Visitor Centre  
33 Lakeview Drive,  
Elkwater, AB  
(403) 893-3833

[Website](#)

## DUCHESS

Duchess is a village in the heart of Alberta's ranch country and offers a wonderful rural lifestyle, great highway access and convenient location to Brooks.

### VISITOR INFORMATION:

Village of Duchess Office  
103 – 2 Street E,  
Duchess, AB  
(403) 378-4452

[Website](#)

## EMPRESS

Empress provides unique scenery and an abundance of wildlife, birds, native plants and flowers. The beautiful surroundings are an inspiration for many of the niche artisan community that call Empress home.

### VISITOR INFORMATION:

Village of Empress Office  
#6 – 3 Avenue, Empress, AB  
(403) 565-3938

[Website](#)

## HANNA

Hanna is approximately 2 hours northeast of Calgary. Originally established as an early railway town for the Great Northern Railway, it has much to offer those looking for an authentic Alberta experience.

### VISITOR INFORMATION:

Hanna Visitor Information Centre  
603 S Municipal Road,  
Hanna, AB  
(403) 854-4433

[Website](#)

## MEDICINE HAT

Medicine Hat boasts 330 days of sunshine yearly, hot summer nights, chinook-cheered winter days, and over 115 km of trails lining the South Saskatchewan river, historic downtown, and Medalta Potteries.

### VISITOR INFORMATION:

Tourism Medicine Hat Visitor Information Centre  
330 Gehring Road,  
Medicine Hat, AB  
(403) 527-6422

[Website](#)

## COUNTY OF NEWELL

The County of Newell offers numerous opportunities for water activities, unique prairie scenery, and is home to Lake Newell and Dinosaur Provincial Park UNESCO World Heritage Site.

### VISITOR INFORMATION:

County of Newell Office  
183037 Range Road 145,  
County of Newell, AB  
(403) 362-3266

[Website](#)

## OYEN

Be sure to visit Oyen on your next adventure to the Badlands, with its wide open spaces, vast blue skies and friendly people excited to welcome you to their town.

### VISITOR INFORMATION:

Town of Oyen Office  
201 Main Street, Oyen, AB  
(403) 664-3511

[Website](#)

## REDCLIFF

Redcliff is a town in southern Alberta, within Cypress County. Bordering the City of Medicine Hat, Redcliff is known as the Greenhouse Capital of the Prairies.

### VISITOR INFORMATION:

Town of Redcliff Office  
1 – 3 Street NE, Redcliff, AB  
(403) 548-3618

[Website](#)



## ROSEMARY

Rosemary is a welcoming community with a variety of activities for visitors – from sports, to camping to delicious bakeries – this quaint village has it all.

### VISITOR INFORMATION:

Village of Rosemary Office  
103 Railway Avenue W,  
Rosemary, AB  
(403) 378-4246

[Website](#)

## SPECIAL AREAS #2, #3 AND #4

Off the beaten track and more than you would expect. Alberta's Special Area is waiting for you to uncover its vast hidden prairie treasures.

### VISITOR INFORMATION:

Special Areas #2  
212 – 2 Avenue W,  
Hanna, AB  
(403) 854-5600

[Website](#)

### VISITOR INFORMATION:

Special Areas #3  
319 Main Street,  
Oyen, AB  
(403) 664-3618

[Website](#)

### VISITOR INFORMATION:

Special Areas #4  
4916 – 50 Street,  
Consort, AB  
(403) 577-3523

[Website](#)

## YOUNGSTOWN

Youngstown has long been known as a Sportsman's Paradise, owing to the abundant wildlife and excellent hunting and trout fishing in the area.

### VISITOR INFORMATION:

Hanna Visitor Information Centre  
603 S Municipal Road,  
Hanna, AB  
(403) 854-4433

[Website](#)





## THINGS TO DO

### *Cycling & Mountain Biking*

**THE CYCLEPATH  
BIKE SHOP (Bike Rentals)**  
Medicine Hat, AB  
(403) 526-2274  
[Website](#)

**CYPRESS HILLS  
INTERPROVINCIAL PARK  
(Cycling Trails)**  
Elkwater, AB  
(403) 893-3833  
[Website](#)

**GRAVITY SPORTS  
(Bike Shop, Bike Rentals)**  
Medicine Hat, AB  
(403) 504-1515  
[Website](#)

**MEDICINE HAT PATHWAYS  
(Cycling Trails)**  
Medicine Hat, AB  
(403) 529-8111  
[Website](#)

**POLICE POINT PARK  
INTERPRETIVE CENTRE  
(Bike Rentals)**  
Medicine Hat, AB  
(403) 529-6225  
[Website](#)

**TOURISM MEDICINE HAT  
VISITOR INFORMATION CENTRE  
(Bike Rentals)**  
Medicine Hat, AB  
(403) 527-6422  
[Website](#)

## *Culture & Museums*

**BACK IN TIME MUSEUM  
AND ANTIQUES**  
Youngstown, AB  
(403) 527-6422  
[Website](#)

**BROOKS & DISTRICT MUSEUM**  
Brooks, AB  
(403) 362-5073  
[Website](#)

**CYPRESS HILLS VISITOR CENTRE**  
Elkwater, AB  
(403) 893-3833  
[Website](#)

**EASTERN IRRIGATION DISTRICT  
HISTORICAL PARK**  
Scandia, AB  
(403) 501-0465  
[Website](#)

**EMPRESS HISTORIC TRAIN  
STATION**  
Empress, AB  
(403) 565-3938  
[Website](#)

**HANNA ROUNDHOUSE**  
Hanna, AB  
(403) 854-2699  
[Website](#)

**MEDALTA IN THE HISTORIC  
CLAY DISTRICT**  
Medicine Hat, AB  
(403) 529-1070  
[Website](#)

**MEDICINE HAT EXHIBITION  
AND STAMPEDE**  
Medicine Hat, AB  
(403) 527-1234  
[Website](#)

**MIYWASIN CENTRE**  
Medicine Hat, AB  
(403) 526-0756  
[Website](#)

**PIONEER VILLAGE AND  
MUSEUM**  
Hanna, AB  
(403) 854-4244  
[Website](#)

**PRAIRIE ELEVATOR MUSEUM  
AND TEA HOUSE**  
Acadia, AB  
(403) 972-2028  
[Website](#)

**PRAIRIE MEMORIES MUSEUM**  
Irvine, AB  
(403) 580-2493  
[Website](#)



**SUNSHINE TROLLEY**  
Medicine Hat, AB  
(403) 527-6422  
[Website](#)

**THE ESPLANADE ARTS &  
HERITAGE CENTRE**  
Medicine Hat, AB  
(403) 502-8580  
[Website](#)

**THE EWART DUGGAN HOUSE**  
Medicine Hat, AB  
(403) 502-8580  
[Website](#)

**THE MONARCH THEATRE**  
Medicine Hat, AB  
(403) 526-2603  
[Website](#)

**THE SAAMIS TEPEE**  
Medicine Hat, AB  
(403) 529-8350  
[Website](#)

**WINDMILL GARDEN CENTRE  
AND BUTTERFLY HOUSE**  
Medicine Hat, AB  
(403) 526-3447  
[Website](#)



### ***Blackfoot Crossing sidetrip:***

Learn more about the relationship between the land and the Siksika People at **Blackfoot Crossing Historical Park.**





## Dinosaur Adventures

### DINOSAUR PROVINCIAL PARK – UNESCO WORLD HERITAGE CENTRE

County of Newell, AB  
(403) 378-4342  
[Website](#)

### SANDY POINT PARK

Hilda, AB  
(403) 526-2888  
[Website](#)

## Golf

### BASSANO SAGE & THISTLE GOLF & COUNTRY CLUB

Bassano, AB  
(403) 641-4016  
[Website](#)

### BROOKS GOLF CLUB

Brooks, AB  
(403) 362-2999  
[Website](#)

### CONNAUGHT GOLF CLUB

Medicine Hat, AB  
(403) 526-0737  
[Website](#)

### COTTONWOOD COULEE GOLF COURSE

Medicine Hat, AB  
(403) 529-1010  
[Website](#)

### DESERT BLUME GOLF COURSE

Blume, AB  
(403) 581-4653  
[Website](#)

### DUCHESS GOLF CLUB

Duchess, AB  
(403) 378-4710  
[Website](#)

### ELKWATER PARK GOLF CLUB

Cypress County, AB  
(403) 893-2167  
[Website](#)

### HANNA GOLF AND COUNTRY CLUB

Hanna, AB  
(403) 854-3722  
[Website](#)

### MEADOWS EXECUTIVE PAR 3 GOLF COURSE

Brooks, AB  
(403) 362-6477  
[Website](#)

### MEDICINE HAT GOLF AND COUNTRY CLUB

Medicine Hat, AB  
(403) 529-6930  
[Website](#)

### PARADISE VALLEY GOLF COURSE

Medicine Hat, AB  
(403) 526-3330  
[Website](#)

### ROLLING HILLS GOLF & COUNTRY CLUB

Newell County, AB  
(403) 964-2380  
[Website](#)



## Hiking & Parks

### CYPRESS HILLS INTERPROVINCIAL PARK

Elkwater, AB  
(403) 893-3833  
[Website](#)

### DINOSAUR PROVINCIAL PARK – UNESCO WORLD HERITAGE CENTRE

County of Newell, AB  
(403) 378-4342  
[Website](#)

### PETER FIDLER PARK

Empress, AB  
(403) 565-3938  
[Website](#)

### POLICE POINT PARK

Medicine Hat, AB  
(403) 529-6225  
[Website](#)

### SANDY POINT PARK

Hilda, AB  
(403) 526-2888  
[Website](#)

## Horseback riding

### CYPRESS HILLS INTERPROVINCIAL PARK

Elkwater, AB  
(403) 893-3833  
[Website](#)

## Water Adventure

### ACADIA VALLEY RESERVOIR (Canoeing, Fishing, Kayaking)

Acadia, AB  
(403) 972-3808  
[Website](#)

### BASSANO SWIMMING POOL (Swimming)

Bassano, AB  
(403) 641-4025  
[Website](#)

### BLOOD INDIAN PARK (Boating, Swimming)

Youngstown, AB  
(403) 779-2155  
[Website](#)

### DUKE OF SUTHERLAND WATER SPRAY PARK (Swimming)

Brooks, AB  
(403) 362-3333  
[Website](#)

### EID AQUATIC CENTRE (Swimming)

Brooks, AB  
(403) 362-3622  
[Website](#)

## IT'S ABOUT TIME

As early as 1885, rich deposits of clay found along the South Saskatchewan River made for the production of high-quality brick and pottery – the 'foundation' of the Medalta Historic Clay District.





**FOX LAKE PARK**  
(Boating, Swimming)  
Hanna, AB  
(403) 854-4433  
[Website](#)

**GOLDEN SHEAF PARK**  
(Boating, Swimming)  
Medicine Hat, AB  
(403) 502-4663  
[Website](#)

**HEIGHTS POOL**  
(Swimming)  
Medicine Hat, AB  
(403) 527-4375  
[Website](#)

**LAKE NEWELL**  
(Boating, Fishing, Kayaking,  
Swimming, Sailing)  
Newell County, AB  
(403) 794-2262  
[Website](#)

**MEDICINE HAT HILL POOL**  
(Swimming)  
Medicine Hat, AB  
(403) 527-4379  
[Website](#)

**MEDICINE HAT PADDLING CLUB**  
(Canoeing, Kayaking,  
Paddle Boarding)  
Medicine Hat, AB  
[Website](#)

**MEDICINE HAT SOUTH  
SASKATCHEWAN RIVER**  
(Fishing, Kayaking, Rafting)  
Medicine Hat, AB  
(403) 527-6422  
[Website](#)

**PETER FIDLER PARK**  
(Boating, Canoeing, Fishing,  
Kayaking)  
Empress, AB  
(403) 565-3938  
[Website](#)

**PRAIRIE OASIS PARK**  
(Boating, Swimming)  
Hanna, AB  
(403) 779-2155  
[Website](#)

**STRATHCONA POOL**  
(Swimming)  
Medicine Hat, AB  
(403) 502-8713  
[Website](#)

## *Tours & Itineraries*

**BREWERIES AND  
DISTILLERY TOUR**  
(Guided Tour)  
Medicine Hat, AB  
1 (800) 481-2822  
[Website](#)

**DINOSAUR PROV. PARK –  
UNESCO WORLD HERITAGE  
CENTRE DAY TOUR**  
(Guided Tour)  
(403) 487-1312  
[Website](#)

**DOWNTOWN MEDICINE HAT  
ART WALK**  
(Guided Tour)  
Medicine Hat, AB  
(403) 502-8583  
[Website](#)

**HANNA WALKING TOUR**  
(Self-Guided)  
Hanna, AB  
(403) 854-4433  
[Website](#)

**HISTORIC WALKING TOUR**  
(Guided Tour)  
Medicine Hat, AB  
(403) 502-8580  
[Website](#)

**INDY COFFEE TOURS**  
(Guided Tour)  
Medicine Hat, AB  
1 (800) 481-2822  
[Website](#)

**MEDALTA IN THE HISTORIC  
CLAY DISTRICT**  
(Guided Tour)  
Medicine Hat, AB  
(403) 529-1070  
[Website](#)

**MIYWASIN STORY TOUR**  
(Guided Tour)  
Medicine Hat, AB  
1 (800) 481-2822  
[Website](#)

**RIVER BEND ADVENTURES**  
(River Jet Boat Tours)  
(403) 379-2159  
Empress, Alberta  
[Website](#)

**ROSEBUD THEATRE TOUR**  
Medicine Hat, AB departure  
(403) 487-1312  
[Website](#)

## *Road Trips*

**PRAIRIE SPRINTER  
SHUTTLE SERVICE**  
Medicine Hat, AB  
(403) 487-1312  
[Website](#)

## *Shopping*

**42ND STREET CLOTHING**  
Brooks, AB  
(403) 362-5033  
[Website](#)

**BACK IN TIME MUSEUM AND  
ANTIQUES**  
Youngstown, AB  
(403) 619-8756  
[Website](#)

**BADLANDS MERCANTILE**  
Patricia, AB  
(403) 363-3212  
[Website](#)

**BROOKS & DISTRICT MUSEUM  
GIFT SHOP**  
Brooks, AB  
(403) 362-5073  
[Website](#)

**BROOKS TRADING CO.**  
Brooks, AB  
(403) 363-1867  
[Website](#)

**COCO & KABRI**  
Brooks, AB  
(403) 362-3436  
[Website](#)

**COUNTRY CHARMS FLOWERS  
AND GIFTS**  
Hanna, AB  
(403) 854-3411  
[Website](#)

**DC DESIGNS**  
Brooks, AB  
(403) 362-4741  
[Website](#)

**ENCORE CONSIGNMENT**  
Brooks, AB  
(587) 270-1119  
[Website](#)

**FROM THE PRAIRIE**  
Brooks, AB  
(403) 362-6650  
[Website](#)

**G&T'S COUNTRY CUPBOARD**  
Brooks, AB  
(403) 501-2808  
[Website](#)

**H. CORINNE HEWITT QUILT  
PATTERNS AND FABRICS**  
Hanna, AB  
(403) 854-2201  
[Website](#)

**HICKS JEWELLERS INC**  
Brooks, AB  
(403) 362-3656  
[Website](#)

**LIVE LOVE LAUGH SHOES**  
Hanna, AB  
(403) 854-7001  
[Website](#)





#### MARETA'S FINE JEWELLERY

Brooks, AB  
(403) 793-2564

[Website](#)

#### RISTS SHOE CENTRE

Brooks, AB  
(403) 501-2088

[Website](#)

#### SILVERADO COUNTRY WESTERN WEAR & DECOR

Brooks, AB  
(403) 362-3528

[Website](#)

#### SPIKE & SPUR MERC

Tilley, AB

[Website](#)

#### TACK & TREASUREZ

Brooks, AB  
(587) 270-1983

[Website](#)

#### THAT'S EMPRESSIVE

Empress, AB  
(403) 565-0009

[Website](#)

#### THE CLOTHESLINE

Brooks, AB  
(403) 362-6117

[Website](#)

#### THE PINK PORCUPINE

Brooks, AB  
(403) 793-4904

[Website](#)

#### THISTLE & SAGE

Brooks, AB

[Website](#)

#### WALT'S TRADING POST

Hanna, AB  
(403) 854-0728

[Website](#)

#### WOOL MINE GIFT GALLERY

Duchess, AB  
(403) 378-3069

[Website](#)

#### WORK N PLAY CLOTHING

Brooks, AB  
(403) 362-3300

[Website](#)

## Winter Adventure

#### HIDDEN VALLEY SKI RESORT

Elkwater, AB  
(403) 893-3961

[Website](#)

#### LAKE NEWELL

(Ice Fishing)

Newell County, AB  
(403) 794-2262

[Website](#)

## Other Experiences

#### BASSANO DAM

Bassano, AB  
(403) 362-1400

[Website](#)

#### BEN'S BOWLING & BILLIARDS

Brooks, AB  
(403) 794-0114

[Website](#)

#### BROOKS AQUEDUCT

Newell County, AB  
(403) 362-4451

[Website](#)

#### BROOKS CORN MAZE

Newell County, AB  
(403) 793-4034

[Website](#)

#### BURNT EARTH POTTERY

Brooks, AB  
(403) 376-0891

[Website](#)

#### DUFFY'S FUN CENTRE

Brooks, AB  
(403) 793-2585

[Website](#)

#### DUNMORE DUGOUT

(Indoor & Outdoor  
Amusement Centre)

Dunmore, AB  
(403) 580-4251

[Website](#)

#### DUNMORE EQUESTRIAN SOCIETY OUTDOOR RIDING ARENA (Barrel Racing, Team Roping, Equestrian Lessons)

Dunmore, AB  
(403) 502-6308

#### ESCAPE ROOM MOBBSTERS INC.

Brooks, AB  
(403) 794-0909

[Website](#)

#### HANNA BIRD WATCHING

Hanna, AB  
(403) 854-4433

[Website](#)

#### MEDICINE HAT MAVERICKS

Medicine Hat, AB  
(403) 580-5811

[Website](#)



MEDALTA

#### RED ROOF STUDIO

Duchess, AB  
(403) 456-2933

[Website](#)

#### ROSEMARY 9 HOLE DISC GOLF COURSE

Rosemary, AB  
(403) 794-2262

[Website](#)

#### WHITE BARN FUN FARM

Duchess, AB  
(403) 501-3907

[Website](#)

## PLACES TO EAT Breweries

#### HELL'S BASEMENT BREWERY INC.

Medicine Hat, AB  
(403) 487-0489

[Website](#)

#### MEDICINE HAT BREWING COMPANY

Medicine Hat, AB  
(403) 525-1260

[Website](#)

## Top 5 Badlands Ice Cream Stops:

1. Asteroid – Rosedale, AB
2. Hoodoo Hydration Station – Drumheller Valley, AB
3. Lori's Corner Store – Brooks, AB
4. Swirls Ice Cream – Medicine Hat, AB
5. Tropical Freeze Ice Cream Parlor – Raymond, AB







#### **NEWELL BREWING COMPANY**

Brooks, AB  
(403) 793-2378

[Website](#)

#### **PISTON BROKE BREWING**

Brooks, AB  
(403) 427-2537

[Website](#)

#### **TRAVOIS ALE WORKS**

Medicine Hat, AB  
(587) 289-1000

[Website](#)

### ***Distilleries***

#### **GRIT CITY DISTILLERY**

Medicine Hat, AB  
(306) 216-7506

[Website](#)

#### **PIVOT SPIRITS DISTILLERY**

Rolling Hills, AB  
(403) 488-1266

[Website](#)

### ***Cafes/Bakeries***

#### **CAFE VERVE INC.**

Medicine Hat, AB  
(403) 487-5282

[Website](#)

#### **DEE'S BAKED GOODS**

Medicine Hat, AB  
(403) 952-8618

[Website](#)

#### **EARTHY EATS & SPECIALTY TEAS**

Brooks, AB

[Website](#)

#### **INSPIRE CAFE**

Medicine Hat, AB  
(403) 548-2233

[Website](#)

#### **LITTLE TEAPOT CAFÉ & BAKERY**

Rosemary, AB  
(403) 378-3390

[Website](#)

#### **MADHATTER COFFEE ROASTERY**

Medicine Hat, AB  
(403) 529-2344

[Website](#)

#### **MAIN STREET CAFE**

Acadia, AB  
(403) 972-3848

[Website](#)

#### **MCBRIDE'S BAKERY**

Medicine Hat, AB  
(403) 527-6811

[Website](#)

#### **PAULANNA BAKING**

Hanna, AB  
(403) 854-8732

[Website](#)

#### **PRAIRIE COTTAGE BAKESHOP**

Duchess, AB  
(403) 378-3110

[Website](#)

#### **STATION COFFEE CO.**

Medicine Hat, AB  
(403) 529-1115

[Website](#)

#### **THE STEAMING CUP**

Brooks, AB  
(403) 362-8700

[Website](#)

#### **ZUCCHINI BLOSSOM MARKET & CAFE**

Medicine Hat, AB  
(403) 526-1630

[Website](#)

### ***Farmers' Markets***

#### **BROOKS FARMER'S MARKET**

Brooks, AB  
(403) 378-4420

[Website](#)

#### **HANNA FARMER'S MARKET**

Hanna, AB  
(403) 854-1253

[Website](#)

#### **MEDICINE HAT FARMERS' MARKET**

Medicine Hat, AB  
(403) 527-1234

[Website](#)

#### **ROUND UP MARKET**

HANNA, AB  
(403) 854-2254

[Website](#)

### ***Local Products/ Foods***

#### **ALBERTA PRAIRIE MEATS**

Duchess, AB  
(403) 378-4123

[Website](#)

#### **CREEKSIDE COFFEE ROASTING CO.**

Medicine Hat, AB  
(403) 580-2590

[Website](#)



ELKWATER, AB

#### **FLAGHILL RANCH**

Special Area #2, AB  
(403) 857-8016

[Website](#)

#### **MADHATTER COFFEE ROASTERY**

Medicine Hat, AB  
(403) 529-2344

[Website](#)

#### **MEDICINE HAT MEAT TRADERS LTD**

Cypress County, AB  
(403) 488-1344

[Website](#)

#### **MIKE'S MEATS INC.**

Medicine Hat, AB  
(403) 526-2211

[Website](#)

#### **PHILPOTT HONEY**

Brooks, AB  
(403) 378-4281

[Website](#)

#### **REG'S HOMESTYLE MEATS & DELI**

Medicine Hat, AB  
(403) 529-2385

[Website](#)

#### **SCANDIA HONEY CORPORATION**

Scandia, AB  
(403) 362-3951

[Website](#)



**SPRAGG'S MEAT SHOP**

Rosemary, AB  
(403) 378-3800

[Website](#)

**THE HAT'S OLIVE TAP LTD**

Medicine Hat, AB  
(403) 504-1248

[Website](#)

**WICKED ROSE KOMBUCHA**

Medicine Hat, AB  
(403) 878-5321

[Website](#)

## Restaurants

**ACE'S LOUNGE**

Brooks, AB  
(403) 362-8711

[Website](#)

**ARMANDO'S BAR & GRILL**

Bassano, AB  
(403) 641-2848

[Website](#)

**BAD COMPANY BAR & GRILL**

Brooks, AB  
(587) 816-2266

[Website](#)

**BARNESY'S PLACE**

Empress, AB  
(403) 565-2555

[Website](#)

**DON CHAVA TAQUERIA**

Brooks, AB  
(403) 362-8803

[Website](#)

**GOOD BITES EATERY**

Brooks, AB  
(403) 363-7209

[Website](#)

**GUS'S STEAK & PIZZA**

Brooks, AB  
(403) 362-3002

[Website](#)

**H & K RESTAURANT & ALLEYCAT LOUNGE**

Brooks, AB  
(403) 362-8836

[Website](#)

**HANNA PIZZA & STEAK HOUSE**

Hanna, AB  
(403) 854-3424

[Website](#)

**HARRY'S PLACE**

Bassano, AB  
(403) 641-4334

[Website](#)

**INDIAN PANFLAME**

Brooks, AB  
(403) 501-0045

[Website](#)

**MAIN STREET CAFE**

Acadia, AB  
(403) 972-3848

[Website](#)

**NICK'S FAMILY RESTAURANT AND LOUNGE**

Hanna, AB  
(403) 854-3933

[Website](#)

**NIKKO SUSHI**

Brooks, AB  
(403) 362-8868

[Website](#)

**NINETEEN**

Brooks, AB  
(403) 362-2999

[Website](#)

**OUTBACK COUNTRY KITCHEN**

Duchess, AB  
(403) 378-3785

[Website](#)

**PATRICIA HOTEL**

Patricia, AB  
(403) 378-4647

[Website](#)

**PD'S BISTRO**

Bassano, AB  
(403) 501-4557

[Website](#)

**RUSTY'S ROADHOUSE**

Dunmore, AB  
(403) 526-1226

[Website](#)

**SAM'S ORIENTAL RESTAURANT**

Brooks, AB  
(403) 362-0234

[Website](#)

**SEASON'S CAFE & EATERY**

Brooks, AB  
(403) 362-6666

[Website](#)

**SPIN NIGHTSPOT**

Brooks, AB  
(403) 362-6666

[Website](#)

**THAI ORCHID ROOM**

Medicine Hat, AB  
(403) 580-8210

[Website](#)

**THE 1911 LOUNGE**

Medicine Hat, AB  
(403) 504-0209

[Website](#)

**THE HEARTWOOD CAFE**

Medicine Hat, AB  
(587) 289-2898

[Website](#)

**THE MEXICAN HAT**

Medicine Hat, AB  
(403) 548-2366

[Website](#)

**THE ROADSIDE GRILL**

Bassano, AB  
(403) 641-4293

[Website](#)

**TILLEY RESTAURANT**

Tilley, AB  
(403) 377-2442

[Website](#)

**URJII EAST AFRICAN RESTAURANT**

Brooks, AB  
(403) 336-4221

[Website](#)

**WASANA RESTAURANT**

Brooks, AB  
(403) 362-5554

[Website](#)

**YORK RESTAURANT**

Hanna, AB  
(403) 854-3144

[Website](#)

## Others

**BLUE NILE SHISHA BAR**

Brooks, AB  
(403) 617-7634

**RED SEA SHISHA CAFE**

Brooks, AB  
(403) 376-5896

## PLACES TO STAY B&Bs

**A LAKESHORE B&B**

Brooks, AB  
(403) 501-5275

[Website](#)

**CITY LIVING PRAIRIE VIEW B&B**

Medicine Hat, AB  
(403) 928-7547

[Website](#)



**COZY HAVEN B&B**

Consort, AB  
(403) 575-1147

[Website](#)

**EMPRESS FORKSVIEW**

Empress, AB  
(403) 565-2003

[Website](#)

**FRIENDZ OF OURS BED & BREAKFAST**

Cypress County, AB  
(403) 528-0014

[Website](#)

**GUESTHOUSE 71**

Cypress County, AB  
(403) 866-1833

[Website](#)

**PRAIRIE SCHOONER INN**

Newell County, AB  
(403) 362-2873

[Website](#)

**RED ROOF STUDIO B&B**

Duchess, AB  
(403) 456-2933

[Website](#)

**RIVERHILLS LODGE**

Empress, AB  
(403) 565-2252

[Website](#)

**THAT COUNTRY PLACE B&B**

Hanna, AB  
(403) 854-2572

[Website](#)

**THE LOCUS CROCUS B&B**

Special Area #4, AB  
(403) 575-3872

[Website](#)

**VALLEY B&B**

Acadia, AB  
(403) 664-0002

[Website](#)

## Comfort Camping

**DINOSAUR PROVINCIAL PARK – UNESCO WORLD HERITAGE CENTRE**

County of Newell, AB  
(403) 378-4342

[Website](#)

**FOX LAKE RETREAT**

Hanna, AB  
(403) 854-1033

[Website](#)

## Unique Stays

**BAR DIAMOND GUEST RANCH**

Buffalo, AB  
(403) 504-9743

[Website](#)

**BIG BUCK LODGE**

Empress, AB  
(403) 548-8460

[Website](#)

**RIVERHILLS LODGE**

Empress, AB  
(403) 565-2252

[Website](#)

## Hotels

**CANALTA BROOKS**

Brooks, AB  
(403) 363-0080

[Website](#)

**CANALTA HANNA**

Hanna, AB  
(403) 854-2400

[Website](#)

**CANALTA OYEN**

Oyen, AB  
(403) 664-3010

[Website](#)

**COMFORT INN & SUITES MEDICINE HAT**

Medicine Hat, AB  
(403) 504-1700

[Website](#)

**DAYS INN BY WYNDHAM**

Medicine Hat, AB  
(403) 580-3297

[Website](#)

**HAMPTON INN & SUITES BY HILTON**

Medicine Hat, AB  
(403) 548-7818

[Website](#)

**HERITAGE INN & SUITES**

Brooks, AB  
1 (888) 888-4374

[Website](#)

**HOLIDAY INN EXPRESS & SUITES**

Medicine Hat, AB  
(403) 504-5151

[Website](#)

**HOME INN EXPRESS MEDICINE HAT**

Medicine Hat, AB  
(403) 527-1749

[Website](#)

**MEDICINE HAT LODGE, TRADEMARK COLLECTION BY WYNDHAM**

Medicine Hat, AB  
(403) 529-2222

[Website](#)

**QUALITY INN**

Medicine Hat, AB  
(403) 527-3700

[Website](#)

**RAMADA BROOKS**

Brooks, AB  
(403) 362-6440

[Website](#)

**SUPER 8 BY WYNDHAM**

Medicine Hat, AB  
(403) 528-8888

[Website](#)

**TOWNEPLACE SUITES BY MARRIOTT**

Medicine Hat, AB  
(403) 487-5131

[Website](#)

**TRAVELODGE HOTEL BY WYNDHAM**

Medicine Hat, AB  
(403) 527-2275

[Website](#)







































































































































**Cypress Hills sidetrip:** Pitch a tent, relax, and gaze up at the stars! Visit the **Cypress Hills Dark Sky Preserve**, the very first site in Alberta given that designation.



## SOUTHEASTERN CAMPGROUNDS

## CAMPGROUND LEGEND







































































































































































































































































































Acadia Valley Ball Park Campground (Municipal)	Acadia Valley, AB	(403) 972-3808 Website	         
Acadia Municipal Reservoir (Municipal)	Acadia No. 34, AB	(403) 972-3808 Website	        
Bassano Homecoming Campground (Municipal)	601, 605 – 1 Avenue, Bassano, AB	(403) 641-3788 Website	                           
Battle Creek Campground (Provincial)	Cypress Hills PP Cypress County, AB	(403) 893-3833 Website	                           
Beaver Creek Campground (Provincial)	Cypress Hills PP Cypress County, AB	(403) 893-3833 Website	                           
Blood Indian Park (Municipal)	Hwy 884, Youngstown, AB	(403) 779-2155 Website	                           
Bow City Park (Municipal)	171009 Twp Rd 172A County of Newell, AB	(403) 362-6693 Website	   



<b>Cypress Hills Main Group Use (Provincial)</b>	Cypress Hills PP AB-41, Elkwater, AB	(403) 893-3833 <b>Website</b>	
<b>Dinosaur Campground (Provincial)</b>	Dinosaur PP Patricia, AB	(403) 378-3700 <b>Website</b>	
<b>Echo Dale Regional Park (Municipal)</b>	1001 Echodale Road, Bow Island, AB	(403) 529-8333 <b>Website</b>	
<b>EID Historical Park &amp; RV Park</b>	Corner Railway Avenue & 1 Street, Scandia, AB	(403) 362-5010 <b>Website</b>	
<b>Elkwater Campground (Provincial)</b>	Cypress Hills PP Cypress County, AB	(403) 893-3833 <b>Website</b>	
<b>Emerson Bridge Park (Municipal)</b>	Highway 36, Duchess, AB	(403) 362-1702 <b>Website</b>	
<b>Empress Uptown Campground (Municipal)</b>	219 – 2 Street W, Empress, AB	(403) 565-3938 <b>Website</b>	
<b>Esther Campground (Municipal)</b>	Highway 899 & Township Road, Special Areas, AB	(403) 854-5600 <b>Website</b>	
<b>Ferguson Hill Campground (Provincial)</b>	Cypress Hills PP Cypress County, AB	(403) 893-3833 <b>Website</b>	
<b>Firerock Campground (Provincial)</b>	Cypress Hills PP Cypress County, AB	(403) 893-3833 <b>Website</b>	
<b>Fox Lake Campground &amp; Helmer Dam Recreation Area (Municipal)</b>	Hanna, AB	(403) 854-4433 <b>Website</b>	
<b>Gas City Campground (Municipal)</b>	402 – 11 Avenue SW, Medicine Hat, AB	(403) 529-8158 <b>Website</b>	
<b>Hanna Golf and Country Club – Camping Facility (Private)</b>	200 Golf Course Crescent, Hanna, AB	(403) 854-3722 <b>Website</b>	
<b>Highway 41 Group Use (Provincial)</b>	Cypress Hills PP Cypress County, AB	(403) 893-3833 <b>Website</b>	
<b>Kinbrook Island Campground (Provincial)</b>	Kinbrook Island PP Highway 873, Brooks, AB	(403) 362-2962* (403) 378-4342** <b>Website</b>	
<b>Kiwanis Campground (Private)</b>	1205 Cassils Road E, Brooks, AB	(403) 362-5073 <b>Website</b>	
<b>Lakeview Campground (Provincial)</b>	Cypress Hills PP Cypress County, AB	(403) 893-3833 <b>Website</b>	
<b>Little Fish Lake Campground (Provincial)</b>	Little Fish Lake PP Dorothy, AB	(403) 742-7516 <b>Website</b>	
<b>Lodgepole Campground</b>	Cypress Hills PP Cypress County, AB	(403) 893-3833 <b>Website</b>	
<b>Marshall Field Campground (Municipal)</b>	Highway 41, Acadia Valley, AB	(403) 972-3808 <b>Website</b>	
<b>Nichol Springs Group Use (Provincial)</b>	Cypress Hills PP Cypress County, AB	(403) 893-3833 <b>Website</b>	

\* May-Sept  
\*\* Oct-April

<b>M &amp; C RV Park</b>	Youngstown, AB	(403) 779-0002 or (403) 779-2265	             
<b>Old Baldy Campground</b> (Provincial)	Cypress Hills PP Cypress County, AB	(403) 893-3833 <b>Website</b>	                       
<b>Oyen RCMP Centennial Park</b> (Municipal)	4 Street E, Oyen, AB	(403) 664-9711 <b>Website</b>	                       
<b>Paradise Corner RV Campground</b> (Private)	700 Highway #9, Hanna, AB	(403) 854-3223 <b>Website</b>	             
<b>Peter Fidler Park</b> (Municipal)	Empress, AB	(403) 565-3938 <b>Website</b>	                       
<b>Poplar Grove Campground</b>	313012, Range Rd 183, Bassano, AB	(403) 793-3396 <b>Website</b>	                       
<b>Prairie Oasis Campground</b> (Municipal)	Hanna, AB	(403) 779-2155 <b>Website</b>	                       
<b>Redcliff Campground</b> (Municipal)	305 Broadway Avenue W, Redcliff, AB	(403) 548-3232 <b>Website</b>	                       
<b>Reesor Dock Campground</b> (Provincial)	Cypress Hills PP Cypress County, AB	(403) 893-3833 <b>Website</b>	                       
<b>Reesor Lake Campground</b> (Provincial)	Cypress Hills PP Cypress County, AB	(403) 893-3833 <b>Website</b>	                       
<b>Rolling Hills Reservoir Campground</b> (Private)	550 Industrial Road W, Brooks, AB	(403) 363-5603 <b>Website</b>	                                              
<b>Rosemary Municipal Campground</b> (Municipal)	103 Railway Ave Rosemary, AB	(403) 378-4246 <b>Website</b>	                       




YOUR QUIET ESCAPE AWAITS

# M&C RV PARK YEAR ROUND SERVICES

PHONE: (403) 779-0002 OR (403) 779-2265





<b>Ross Creek RV Park (Private)</b>	2990 – 54 Street SE, Medicine Hat, AB	(403) 526-5809 <b>Website</b>	                    
<b>Sandy Point Park (Municipal)</b>	816 – 2 Avenue, Hilda AB	(403) 526-2888 <b>Website</b>	                    
<b>Saokii Campground (Private)</b>	Special Area No. 3, AB	(403) 664-1270 <b>Website</b>	                    
<b>Spring Creek Equestrian Campground (Provincial)</b>	Cypress Hills PP Cypress County, AB	(403) 893-3833 <b>Website</b>	                    
<b>Spruce Coulee Campground (Provincial)</b>	Cypress Hills PP Cypress County, AB	(403) 893-3833 <b>Website</b>	                    
<b>Tillebrook Campground (Provincial)</b>	Township Rd 183A, Tilley, AB	(403) 362-4525 <b>Website</b>	                    
<b>Veteran Centennial Park (Municipal)</b>	401 Waterloo Street, Veteran, AB	(403) 575-3954 <b>Website</b>	                    
<b>Westside Campground (Private)</b>	185008 – 5 Street W, Brooks, AB	(403) 362-4713 <b>Website</b>	                    
<b>Wild Rose Trailer Park and Campground</b>	28 Camp Drive SW, Medicine Hat, AB	(403) 526-2248 <b>Website</b>	                    
<b>Willow Creek Group Use (Provincial)</b>	Cypress Hills PP Cypress County, AB	(403) 893-3833 <b>Website</b>	                    

## Heritage Inn Hotel & Convention Centre

## Brooks, AB – Convention Centre



# Heritage Inn



## STAY - DINE - MEET - CELEBRATE

Providing Classic Hospitality For Over 40 Years in Alberta

Call now to book:  
1-888-888-4374 (Toll free)  
[heritageinn.net](http://heritageinn.net)

# EXPERIENCE YOURSELF

*Every second of the day, the world presents us with an infinite number of experiences.*

"You will never be able to experience everything. So please, do poetic justice to your soul and simply experience yourself." – Albert Camus

It is up to us to appreciate as much as we can, from the thrilling high of jumping out of a perfectly good airplane, to the letdown of realizing you don't like Sichuan cooking after taking an Uber to a highly-rated out-of-the-way diner. Lack of planning and a mind for adventure are two ways to experience this world. It opens you up to everything. It's freeing.

My two kids and I took that attitude into a two-night, three-day exploration of the small, dusty Southeast corner of Alberta. We

reserved a lake-side cabin in the Alberta Cypress Hills, packed enough apples and granola bars to get us through breakfast and then we hit the road.

At the lake, my daughter – her mind sharpened through years of living in a male-dominated household with her older brother and I – rushed under my arm, which was still unlocking the cabin door and called "TOP BUNK!" If she's not on top of things, she loses. So she goes for it all the damn time. You should see the race for shotgun every time we get in the car. You should really see the negotiation that goes on every time one of them jinxes the other. "Run around the car 10 times and I'll say your name."

MEDICINE HAT, AB

Keen to try this adventure  
with your family? Visit  
[canadianbadlands.com/plan-a-trip](https://canadianbadlands.com/plan-a-trip)



Anyways, my daughter earned the best bed in the cabin. I took note of the smell of cedar, which lined the walls and ceiling of the entire cabin. We plugged in the electric heater to keep us warm through the night. Then we walked to the waterfront, just a few meters away from our cabin, skipped rocks across the lake, and picked a couple cattails from the shore.

The next morning, we got up early and sat on the front porch, eating apples and watching the sun rise over the lake in front of us. The air was thick with smoke from forest fires thousands of kilometres away, which made the sky around us light up with the richest oranges and reds. We didn't talk much, and seemed to be as still as the water and air around us.

After renting a canoe from the park and heading out on Elkwater Lake, we stopped at Camp Cookhouse and General Store for breakfast. My son got a kick out of the Tower of Power, and couldn't hold it together as he read the description. "Pancake, sausage, pancake, sausage, pancake, sausage, 2 eggs. Tower. Of Power."

Of course he got it, because it's awesome! He also got a hot chocolate which came served with a fresh, home-made marshmallow.

In the general store, we found some great candy from my youth before we hit the road. Candy cigarettes, Big League Chew, Fun Dip, and Lotsa Fizz.

Our next stop was Midnight's Trail, which offers trail rides through remote sections of the canyon-like South Saskatchewan River valley. We're not horse people, so I was happy to have my girlfriend join us for this adventure, as she grew up with horses. The owner of Midnight's Trail, Jessica, greeted us with a huge smile on our face and told us that as soon as the horses were loaded into the trailer, we would be ready to go.

About a dozen horses were loaded into Jessica's horse trailer by the ranch hands, who were all girls aged 11-17 years old. As they were being prepared for departure, a donkey with stiff hind legs came running along and tried to get into the trailer as well.

"Oh Casey never likes being left behind," said Jessica. She told us that she found Casey at a horse auction a few years ago. He had a rough start to life which

resulted in his hind legs not working properly. At Midnight's Trail, he was the adopted son of mine and my girlfriend's horse. He didn't like being separated and despite his limited mobility, Casey was ready for our trail ride!

I have been on trail rides in Jamaica, Northern Ontario, Saskatchewan, and Banff. All very nice, and somewhat sterile. Stay in line, don't stray or fall behind. Midnight's Trail was nothing like that. We were four guests, welcome to join what was essentially a Sunday afternoon family ride. Portions of the river valley didn't even have trails. We rode through native prairie grass, around grizzled looking cottonwood trees and lead our horses to water. Along the way, Jessica showed us remains of a moonshiner's shack from the early 1900s and told us about the time she found and reported an illegal cannabis grow-op along the river. It was a remote area, indeed.

One of her younger daughters stood up on the back of her horse, practicing her trick riding while others practiced riding while sitting backwards. I learned that one of the girls was working on the ranch for the summer before going into grade 10. When she wasn't tending to horses, she was a national-calibre wrestler.

All the while, Casey the donkey ambled along with us, occasionally stopping to roll in the dust beside me or running ahead and showing no sign that he even knew his back legs didn't completely work.

It was a real experience, and was so much more than I expected.

Following our ride, we drove back to Medicine Hat, hungry and excited to experience some of what the city has to offer.

Tino's Drive-In is a long-standing Medicine Hat institution. The small exterior is decorated with red and white shiny brick to resemble a tiny castle. The four corners each have castle spires. The milkshake menu is extremely comprehensive, listing nearly 100 flavours so if you've ever wanted to try a pink lemonade or Rice Krispie flavoured milkshake, this is the place.

If you're looking for recommendations though, the chili fries can't be beat. A sweet chili is poured over Tinos fries and covered in shredded cheddar cheese. In an alternate universe, this is served

MEDICINE HAT, AB



MEDICINE HAT, AB

instead of escargot at the finest dinners in the world. I've been given the tip that it's best to order ahead as it can get pretty busy. Either way, it's a Medicine Hat institution and well worth a stop.

When we started this little adventure, we had no idea what we were going to do. We only knew that we were going to enjoy each other and follow our noses. And because of that, we were treated to some of the most wonderful experiences in Southeast Alberta.

**Quentin Randall,  
for the Canadian Badlands**



# SOUTHWESTERN COMMUNITIES

ARROWWOOD • BOW ISLAND • CARMANGAY • CARDSTON • COUTTS • FOREMOST  
COUNTY OF FORTY MILE NO. 8 • MILK RIVER • MILO • RAYMOND • MD OF TABER • VAUXHALL  
VULCAN COUNTY • WARNER COUNTY NO. 5 • WARNER

WRITING-ON-STONE PROVINCIAL  
PARK/ÁÍSINAI'PI





# Southwestern Canadian Badlands is a fun-filled getaway destination, offering outdoor adventure, train tours, phenomenal historical sites, Indigenous culture and of course, the *Star Trek* capital of Canada!

Walk through important Treaty 7 lands. Visit pioneer museums, a windmill centre, and the Devil's Coulee Dinosaur Heritage Museum, site of the region's original dinosaur egg. See a variety of wildlife and birds of prey. Journey to the 'Gateway to the Parks' for boating, fishing and swimming, camping and equestrian activities, cycling, golfing, legendary hiking trails, canoeing, kayaking, tubing and fishing. Find yourself surrounded by sandstone cliffs that feature thousands of ancient pictographs.

With so much to see and do, consider staying on a few nights longer!



## ITINERARY

### *Baby Dinosaur Bones & Ancient Stones in Southwestern Alberta!*

**10:00AM (OPEN MAY – SEPTEMBER 2020)**  
**DEVIL'S COULEE DINOSAUR AND HERITAGE MUSEUM**  
 300A COUNTY ROAD, WARNER, AB

**\$65 FAMILY EXTENDED SITE TOUR (2 ADULTS, 3 YOUTH)**  
 Tour Canada's First Dinosaur Nesting Site – see ten fossilized dinosaur eggs!

**2:30PM**

**LATE PIZZA LUNCH AT SANDSTONE LOUNGE & EATERY**  
 212 – 8 AVENUE NW, MILK RIVER, AB

**4:30PM**

**EXPLORE WRITING-ON-STONE PROVINCIAL PARK/**  
**ĀÍSINAI'PI NATIONAL HISTORIC SITE**  
**NW 36 TW1 RANGE 13, MILK RIVER, AB**

Discovering centuries-old Blackfoot petroglyphs (rock art) along the sandstone cliffs

**8:00PM**

**CAMPING AT WRITING-ON-STONE PROVINCIAL PARK**  
**NW 36 TW1 RANGE 13, MILK RIVER, AB**

Pitch a tent & relax near the banks of the Milk River.

## ARROWWOOD

Taking its name from nearby East Arrowwood Creek, the village of Arrowwood is approximately an hour southeast of Calgary.

### VISITOR INFORMATION:

Village of Arrowwood Office  
 1 Centre Street,  
 Arrowwood, AB  
 (403) 534-3821

**Website**

### VISITOR INFORMATION:

Bow Island Visitor Information Center  
 206 – 7 Avenue E,  
 Bow Island, AB  
 (403) 545-2934

**Website**

## CARMANGAY

Carmangay is a short 40-minute drive north of Lethbridge along the Canadian Pacific Railway.

### VISITOR INFORMATION:

Village of Carmangay Office  
 119 Carman Street,  
 Carmangay, AB  
 (403) 643-3595

**Website**

## BOW ISLAND

Bow Island known as the Bean Capital of Western Canada is a friendly, vibrant, and diverse place to explore next trip into the Badlands.





## CARDSTON

Cardston is a quaint little town, rich in Indigenous culture, pioneer heritage, cowboy tradition, and performing arts. It's the perfect hub from which to experience southwest Alberta.

### VISITOR INFORMATION:

Town of Cardston  
621 Main Street,  
Cardston, AB  
(403) 653-3787

[Website](#)

## COUTTS

Coutts is a close knit community located on the border of Montana. This little village is quiet and provides a great place for families to explore.

### VISITOR INFORMATION:

Coutts Village Office  
105 Centre Avenue,  
Coutts, AB  
(403) 344-3848

[Website](#)

## FOREMOST

Foremost is central to many fascinating tourist areas, including four parks which give the Village the name "Gateway to the Parks".

### VISITOR INFORMATION:

Village of Foremost Office  
301 Main Street,  
Foremost, AB  
(403) 867-3733

[Website](#)

## COUNTY OF FORTY MILE NO. 8

The County of Forty Mile No. 8 is a vast area containing 78 townships of land bordering the United States to the south and the South Saskatchewan River.

### VISITOR INFORMATION:

County of Forty Mile  
No. 8 Office  
303 Main Street,  
Foremost, AB  
403-867-3530

[Website](#)

## MILK RIVER

The interesting history and unique geography in and around Milk River provide a rich foundation for tourist attractions.

### VISITOR INFORMATION:

Town of Milk River Office  
240 Main Street,  
Milk River, AB  
(403) 647-3773

[Website](#)

## MILO

Milo is an exceptional place to visit with many local attractions and historic sites that will provide an exciting holiday, weekend getaway or hours of exploring.

### VISITOR INFORMATION:

Village of Milo Office  
200 Centre Street, Milo, AB  
(403) 599-3883

[Website](#)



WRITING-ON-STONE PROVINCIAL PARK/ÁÍSINAI'PI

## RAYMOND

Raymond is a short 20 minute drive southeast of Lethbridge. With so many great experiences, come see why Raymond is the perfect starting place for your next adventure.

### VISITOR INFORMATION:

Raymond Village Office  
210 N 200 W Raymond, AB  
(403) 752-3322

[Website](#)

## MD OF TABER

The M.D. of Taber is located in south central Alberta neighbouring with 6 other rural municipalities.

### VISITOR INFORMATION:

MD of Taber  
4900B – 50 Street, Taber, AB  
(403) 223-3541

[Website](#)

## VAUXHALL

Vauxhall, known as the potato capital of the west, has many recreational activities to enjoy: sporting activities, golfing, swimming, fishing, camping and walking paths.

### VISITOR INFORMATION:

Town of Vauxhall Office  
223 – 5 Street N, Vauxhall, AB  
(403) 654-2174

[Website](#)

## VULCAN COUNTY

Vulcan is the Star Trek Capital of Canada, and brimming with adventure. The town is a short 1 hour and 20 minute drive southwest from Calgary.

### VISITOR INFORMATION:

Town of Vulcan Visitor  
Information Center  
115 Centre Street E,  
Vulcan, AB  
(403) 485-2994

[Website](#)

## IT'S ABOUT TIME

The rock paintings and carvings found in Writing-on-Stone Provincial Park/Áísinaí'pi were created by the *Siksikaitsitapi* (Blackfoot Nation) and date back to 1050 BCE. The word *Áísinaí'pi* means "it is pictured".





## WARNER COUNTY NO. 5

The County of Warner offers many recreational activities and opportunities for visitors.

### VISITOR INFORMATION:

County of Warner Office  
300 County Road,  
Warner, AB  
(403) 642-3635

[Website](#)

## WARNER

The Village of Warner of is a great place to visit. Come enjoy a weekend full of camping, museums and nature.

### VISITOR INFORMATION:

Village of Warner Office  
210 – 3 Avenue, Warner, AB  
403-642-3877

[Website](#)

## THINGS TO DO

### *Cycling & Mountain Biking*

#### KENNEDY COULEE ECOLOGICAL RESERVE (Cycling Trails)

Aden, AB  
(403) 893-3777

[Website](#)

#### RED ROCK COULEE (Cycling Trails)

Orion, AB  
(403) 528-5228

[Website](#)

#### TROUT POND (Cycling Trails)

MD of Taber, AB  
(403) 223-5500

[Website](#)

#### VILLAGE OF FOREMOST (Cycling Trails)

Foremost, AB  
(403) 867-3733

[Website](#)



#### WRITING-ON-STONE/ ÁÍSINAI'PI PROVINCIAL PARK (Cycling Trails)

Milk River, AB  
(403) 647-2364

[Website](#)

## *Culture & Museums*

#### BADLANDS AMPHITHEATRE BCATP STATION VULCAN

Vulcan, AB  
(403) 646-2270

[Website](#)

#### BLACKFOOT CROSSING HISTORICAL PARK

Vulcan County, AB  
(403) 734-5171

[Website](#)

#### ETZIKOM MUSEUM & HISTORIC WINDMILL CENTRE

Etzikom, AB  
(403) 666-3737

[Website](#)

#### HEALY HERITAGE ART CENTRE

Vulcan, AB  
(403) 486-0205

[Website](#)

#### RAYMOND PIONEER MUSEUM

Raymond, AB  
(403) 752-4799

[Website](#)

#### RAYMOND PLAYHOUSE SOCIETY

Raymond, AB  
(587) 800-5871

[Website](#)

#### TABER IRRIGATION IMPACT MUSEUM

Taber, AB  
(403) 223-5708

[Website](#)

#### VULCAN HISTORICAL MUSEUM

Vulcan, AB  
(403) 485-2168

[Website](#)

#### VULCAN TOURISM & TREK STATION

Vulcan, AB  
(403) 485-2994

[Website](#)

## *Dinosaur Adventure*

#### DEVIL'S COULEE DINOSAUR HERITAGE MUSEUM

Warner, AB  
(403) 642-2118

[Website](#)







ASPEN CROSSING



COALDALE, AB



ASPEN CROSSING

## Golf

### BOW ISLAND GOLF CLUB

Bow Island, AB  
(403) 545-2718

[Website](#)

### ENCHANT GOLF CLUB

Enchant, AB  
(403) 739-3771

[Website](#)

### FOREMOST GOLF CLUB

Foremost, AB  
(403) 867-3983

[Website](#)

### HELLS CREEK GOLF AND FOOTGOLF COURSE

Raymond, AB  
(403) 752-3322

[Website](#)

### RIVERSIDE GOLF COURSE

Milk River, AB  
(403) 647-2502

[Website](#)

### VAUXHALL GOLF & COUNTRY CLUB

Vauxhall, AB  
(403) 654-4085

[Website](#)

### VULCAN GOLF AND COUNTRY CLUB

Vulcan, AB  
(403) 485-2553

[Website](#)

## Hiking & Parks

### KENNEDY COULEE ECOLOGICAL RESERVE

Aden, AB  
(403) 893-3777

[Website](#)

### LITTLE BOW PROVINCIAL PARK

Vulcan County, AB  
(403) 897-3933

[Website](#)

### MILK RIVER NATURAL AREA

Milk River, AB  
(403) 893-3777

[Website](#)

### RED ROCK COULEE

Orion, AB  
(403) 528-5228

[Website](#)

### TROUT POND

MD of Taber, AB  
(403) 223-5500

[Website](#)

### WRITING-ON-STONE/ ÁÍSINAI'PI PROVINCIAL PARK

Milk River, AB  
(403) 647-2364

[Website](#)

## Train Travel

### ASPEN CROSSING

Mossleigh, AB  
(403) 534-2129

[Website](#)

## Water Adventures

### BADGER LAKE (Fishing)

Vulcan County, AB

[Website](#)

### BOW ISLAND POOL (Swimming)

Bow Island, AB  
(403) 584-0276

[Website](#)

### ENCHANT MUNICIPAL PARK (Canoeing, Fishing, Swimming)

Enchant, AB

[Website](#)

### FOREMOST RESERVOIR (Fishing)

Foremost, AB

[Website](#)



## A 6-Pack of the Badlands' Best Breweries:

1. Hell's Basement Brewery, Medicine Hat, AB
2. Medicine Hat Brewing Co., Medicine Hat, AB
3. Newell Brewing Company, Brooks, AB
4. Origin Mal
5. Prairie Bre
6. Valley Bre





**FORTY MILE PARK**  
(Boating, Fishing, Swimming)  
Maleb, AB  
(403) 867-2181  
[Website](#)

**GOLD SPRINGS PARK CAMPGROUND** (Canoeing, Fishing, Paddle Boats, Water Slides)  
Coutts, AB  
(403) 647-2277  
[Website](#)

**GRASSY LAKE MUNICIPAL CAMPGROUND** (Fishing)  
Grassy Lake, AB  
(403) 655-2586  
[Website](#)

**LAKE MCGREGOR PROVINCIAL PARK AREA** (Boating, Fishing)  
Milo, AB  
(403) 897-3933  
[Website](#)

**LITTLE BOW LAKE RESERVOIR**  
(Fishing, Swimming)  
Vulcan County, AB  
[Website](#)

**LITTLE BOW PROVINCIAL PARK**  
(Boating, Canoeing, Fishing, Kayaking, Swimming, Water Skiing, Windsurfing)  
Vulcan County, AB  
(403) 897-3933  
[Website](#)

**RAYMOND AQUATIC CENTRE**  
(Swimming)  
Raymond, AB  
(403) 752-4781  
[Website](#)

**TRAVERS RESERVOIR PROVINCIAL RECREATION AREA** (Boating)  
Vulcan County, AB  
(403) 897-3933  
[Website](#)

**WRITING-ON-STONE/ ÁÍSINAI'PI PROVINCIAL PARK**  
(Fishing, Rafting, Swimming)  
Milk River, AB  
(403) 647-2364  
[Website](#)

## Tours & Itineraries

**ASPEN CROSSING**  
(Train Tours)  
Mossleigh, AB  
(403) 534-2129  
[Website](#)

**STAR TREK WALKING TOUR**  
Vulcan, AB  
(403) 485-2994  
[Website](#)

**WRITING-ON-STONE/ ÁÍSINAI'PI PROVINCIAL PARK**  
(Guided Tour)  
Milk River, AB  
(403) 647-2364  
[Website](#)

## Shopping

**ISLAND FURNITURE**  
Bow Island, AB  
(403) 545-6388  
[Website](#)

## Winter Adventure

**LAKE MCGREGOR RECREATION AREA** (Year-Round Fishing)  
Milo, AB  
(403) 897-3933  
[Website](#)

**TABER PARK** (Tobogganing)  
Taber, AB  
(403) 223-0091  
[Website](#)

## Other Experiences

**CENTENNIAL PARK**  
Raymond, AB  
(587) 271-5167  
[Website](#)

**LEONARD NIMOY – SPOCK BUST** (Roadside Attraction)  
Vulcan, AB

**PAKOWKI LAKE BIRD SANCTUARY**  
Etzikom, AB  
(403) 867-3530  
[Website](#)



**RETLOW GHOST TOWN**  
Retlaw, AB

**TEMPLE HILL MOTOCROSS TRACK**  
Raymond, AB  
(403) 328-8973  
[Website](#)

**TRESTLE BRIDGE**  
(Roadside Attraction)  
Carmangay, AB

**WOODEN WATER SIPHON DISPLAY** (Roadside Attraction)  
Arrowwood, AB

## EAT & DRINK Cafes & Bakeries

**HILLS OF HOME CAFE AND B&B**  
Coutts, AB  
(587) 762-0188  
[Website](#)

**THE GREAT FULL CUP**  
Vulcan, AB  
(403) 423-0230  
[Website](#)

**THE ROLLING PIN BAKERY & CAFE**  
Bow Island, AB  
(403) 545-2434  
[Website](#)

**MAIN STREET CAFE**  
Foremost, AB  
(403) 867-3165  
[Website](#)

...ing & Brewing Co., Strathmore, AB  
...wing Company Ltd., Three Hills, AB  
...wing, Drumheller, AB





## Farmers' Markets

### BOW ISLAND FARMERS' MARKET

Bow Island, AB  
(403) 545-2992

[Website](#)

### TABER FARMERS' MARKET

Taber, AB  
(403) 223-9539

[Website](#)

### UFA FARMERS' MARKET

Vulcan, AB

### VULCAN LEGION FARMERS MARKET

Vulcan, AB  
(403) 485-2138

[Website](#)

## Food/Local Products

### JOHNSON TABER CORN & POTATOES

Taber, AB  
(403) 635-2052

[Website](#)

### LAMBTASTIC FARMS

Vulcan, AB  
(403) 681-0276

[Website](#)

### OLD COUNTRY SAUSAGE SHOP

Raymond, AB  
(403) 752-3006

[Website](#)

### PAIR O' DICE

Hops Growers  
Vauxhall, AB  
(403) 361-0590

[Website](#)

## Restaurants

### AMY'S

Vulcan, AB  
(403) 485-2222

[Website](#)

### BOBBY'S BAR & RESTAURANT

Bow Island, AB  
(403) 545-6262

[Website](#)

### COLD TREATS

Bow Island, AB  
(403) 548-0900

### FOREMOST HOUSE RESTAURANT

Foremost, AB  
(403) 867-4408

[Website](#)

### FOREMOST PUB & GRILL

Foremost, AB  
(403) 867-0003

[Website](#)

### HAYS FAMILY DINER

Hays, AB  
(403) 725-2540

[Website](#)

### HILLS OF HOME CAFE AND B&B

Coutts, AB  
(587) 762-0188

[Website](#)

### ISLAND INN RESTAURANT

Bow Island, AB  
(403) 545-2881

[Website](#)



### JIMMY'S DRIVE IN

Bow Island, AB  
(403) 545-6665

[Website](#)

### MAIN STREET CAFE

Foremost, AB  
(403) 867-3165

[Website](#)

### MAMA'S KITCHEN

Grassy Lake, AB  
(403) 655-2400

[Website](#)

### MAMA'S PIZZA & PASTA

Vulcan, AB  
(403) 485-6367

[Website](#)

### MARKET STREET VULCAN

Vulcan, AB  
(403) 485-6955

[Website](#)

### NEW CLUB CAFE

Vulcan, AB  
(403) 485-2030

[Website](#)

**LARGE, AND IN CHARGE?! The Canadian Badlands are full of large, strange roadside attractions, like Pinto McBean in Vauxhall, AB. How many can YOU spot?**





#### **PETER'S FAMILY RESTAURANT**

Bow Island, AB  
(403) 545-2598

[Website](#)

#### **UNCLE JEFF'S SMOKEHOUSE BAR & GRILL**

Vulcan, AB  
(403) 485-2281

[Website](#)

#### **WENDY'S DAIRY BAR**

Vauxhall, AB  
(403) 654-2344

[Website](#)

#### **YAN YAN'S RESTAURANT**

Enchant, AB  
(403) 739-2800

[Website](#)

## **PLACES TO STAY**

### *B&Bs*

#### **COULEE RIDGE BED & BREAKFAST**

Foremost, AB  
(403) 867-2348

#### **COUTTS B&B**

Coutts, AB  
(587) 316-0014

[Website](#)

#### **GEMSTONE GUEST HOUSE B&B**

Raymond, AB  
(587) 271-5020

[Website](#)

#### **GRANTHAM B&B**

Vauxhall, AB  
(403) 654-2608

[Website](#)

#### **HILLS OF HOME CAFE AND B&B**

Coutts, AB  
(587) 762-0188

[Website](#)

#### **THE OLD CHURCH B&B**

Warner, AB  
(587) 220-5003

[Website](#)

#### **YOUR TREE HOUSE BED AND BREAKFAST**

Vulcan, AB  
(403) 485-2405

[Website](#)

## *Comfort Camping*

#### **ASPEN CROSSING**

Mossleigh, AB  
(403) 534-2129

[Website](#)



#### **GOLD SPRINGS PARK CAMPGROUND**

Coutts, AB  
(403) 647-2277

[Website](#)

#### **WRITING-ON-STONE/ ÁÍSINAI'PI PROVINCIAL PARK**

Milk River, AB  
1 (877) 537-2757

[Website](#)

## *Hotels*

#### **HERITAGE INN HOTEL & CONVENTION CENTRE**

Taber, AB  
1 (888) 888-4374

[Website](#)








































































































































































## SOUTHWESTERN REGION CAMPGROUNDS

## CAMPGROUND LEGEND



Gold Springs Park	Coutts, AB	(403) 647-2277 Website	                               
Golden Sheaf Park (Private)	Range Rd 82, Seven Persons, AB	(403) 832-2189 Website	                              
8 Flags Campground (Municipal)	213, 205 Railway Street, Milk River, AB	(403) 647-3639 Website	                                  
40 Mile Park (Municipal)	113012 Township Road 84, Foremost, AB	(403) 867-2181 Website	                               
Arrowwood Village Campground (Municipal)	1 Centre Street, Arrowwood, AB	(403) 534-3821 Website	     
Bow Island Centennial Park (Municipal)	1121 Centre Street, Bow Island, AB	(403) 545-2522 Website	     



<b>Countryside Campground and RV Park (Private)</b>	105005 Rge Rd 215, Picture Butte, AB	(403) 732-5371 <b>Website</b>	
<b>Elbas Farms (Private)</b>	Howe Road, Lethbridge, AB	(403) 329-8181 <b>Website</b>	
<b>Enchant Municipal Park (Municipal)</b>	Range Rd 184, Enchant, AB	(403) 739-2245 <b>Website</b>	
<b>Grand Forks Park &amp; Campground (Municipal)</b>	Grassy Lake, AB	(403) 223-3541 <b>Website</b>	
<b>Granview Recreation Park (Private)</b>	602 Dufferin Street, Granum, AB	(403) 687-3830 <b>Website</b>	
<b>Grassy Lake Municipal Campground (Municipal)</b>	310 Chapman Avenue, Grassy Lake, AB	(403) 655-2586 <b>Website</b>	
<b>Hays Campground (Municipal)</b>	205 – 2 Avenue, Hays, AB	(403) 654-5054 <b>Website</b>	
<b>Holiday RV Park (Private)</b>	176 – 2 Avenue E, Cardston, AB	(403) 653-3011	
<b>Indian Hills / McQuillan Lake Campground</b>	Range Rd 191, Cranford, AB	(403) 634-9987 <b>Website</b>	
<b>Jubilee Park (Municipal)</b>	233 South Centre Street, Magrath, AB	(403) 758-3212 <b>Website</b>	
<b>Keho Lake Campground</b>	114038 RGE RD 22-4, Nobleford, AB	(403) 824-3666 <b>Website</b>	
<b>Lake McGregor Campground (Provincial)</b>	Lake McGregor PRA Vulcan, AB	(403) 897-3933 <b>Website</b>	
<b>Lee Creek Campground (Municipal)</b>	695 – 2 Street W, Cardston, AB	(403) 388-4230 <b>Website</b>	
<b>Little Bow Campground (Provincial)</b>	Little Bow PP Champion, AB	(403) 897-3933 <b>Website</b>	
<b>MD of Taber Municipal Park (Municipal)</b>	101046 HWY 864, Taber, AB	(403) 223-0091 <b>Website</b>	
<b>Park Lake Campground (Provincial)</b>	Park Lake PP Diamond City, AB	(403) 381-5745 <b>Website</b>	
<b>Payne Lake Campground (Provincial)</b>	Payne Lake PRA Mountain View, AB	(403) 653-2522 <b>Website</b>	
<b>Perrett Park &amp; Campground (Municipal)</b>	100 Cobblestone Lane, Raymond, AB	(403) 752-3322 <b>Website</b>	
<b>Picture Butte Campground (Municipal)</b>	Picture Butte, AB	(403) 732-4555 <b>Website</b>	
<b>Police Outpost Campground (Provincial)</b>	Police Outpost PP Mountain View, AB	(403) 653-2522 <b>Website</b>	
<b>Ridge Park Campground (Municipal)</b>	Lakeshore Blvd., Warner County No. 5, AB	(403) 393-8297 <b>Website</b>	







 **Travel  
Drumheller**  
UNCOVER WONDER

[traveldrumheller.com](http://traveldrumheller.com)



SHARE YOUR CANADIAN BADLANDS STORIES  
ON SOCIAL MEDIA USING THE HASHTAG  
**#MYBADLANDS**



@CANBADLANDS



@CANADIANBADLAND



@CANADIANBADLANDS

Canadian  
**Badlands**  
IT'S ABOUT TIME.



CANADIANBADLANDS.COM

SPIRITOTHECANADIANBADLANDS.COM